

**PLEASANT VALLEY RECREATION & PARK DISTRICT
ADMINISTRATION OFFICE, ROOM 6
1605 E. BURNLEY ST., CAMARILLO, CALIFORNIA**

**LONG RANGE PLANNING COMMITTEE
AGENDA**

Thursday, September 9, 2021

4:00 P.M.

Pleasant Valley Recreation and Park District thanks you for doing your part to prevent the spread of COVID-19. In alignment with the State's Guidance for the Use of Face Coverings, the District is relying on vaccinated and unvaccinated public attendees to self-attest that they are in compliance with the guidance prior to entering the public areas of the District offices.

- 1. CALL TO ORDER**
- 2. APPROVAL OF AGENDA**
- 3. PUBLIC COMMENTS**
- 4. LAS POSAS EQUESTRIAN PARK UPDATE**
- 5. DIGITAL AND SEARCHABLE SYSTEM FOR BOARD DOCUMENT DISCUSSION**
- 6. GEOGRAPHIC INFORMATION SYSTEM (GIS) DISCUSSION**
- 7. DISCUSSION OF CHANGE TO LONG-RANGE MEETING DATES AND TIMES**
- 8. ORAL COMMUNICATIONS**
- 9. ADJOURNMENT**

Note: Written materials related to these agenda items are available for public inspection in the Office of the Clerk of the Board located at 1605 E. Burnley Street, Camarillo during regular business hours beginning the day preceding the Committee meeting.

Announcement: Should you need special assistance (*i.e.* a disability-related modification or accommodations) to participate in the Committee meeting or other District activities (including receipt of an agenda in an appropriate alternative format), as outlined in the Americans With Disabilities Act, or require further information, please contact the General Manager at 482-1996, extension 114. Please notify us 48 hours in advance to provide sufficient time to make a disability-related modification or reasonable accommodation.

**PLEASANT VALLEY RECREATION AND PARK DISTRICT
STAFF MEMO**

TO: LONG RANGE PLANNING COMMITTEE

FROM: DYLAN GUNNING, ADMINISTRATIVE ANALYST

DATE: SEPTEMBER 9, 2021

**SUBJECT: LAS POSAS EQUESTRIAN PARK UPDATE STAFF
REPORT**

SUMMARY

Pleasant Valley Recreation and Park District (District) has owned the land that Las Posas Equestrian Park occupies since 1972. The Park District developed and began operating the park in 1979. Between 1979 and 1992, the District operated under the assumption that it was the owner of the trail system, which runs behind and beneath several neighboring residential properties. The local homeowner's association sued the District, and it was established in 1993 that the Park District did not own certain sections of the trails and was given access to those areas via conveyance (current status of these parcels is being researched with the County. These conveyances are valid for 30 years, given that the District maintains their operation as equestrian trails. If the District fails to maintain the trails for equestrian use during this time, the conveyances will revert to the property owners. The District is approaching the end of this agreement and is exploring options regarding the status of the park with the District.

BACKGROUND

Las Posas Equestrian Park is a park in the northwest quadrant of the District. Developed in 1979, the park offers a riding arena and riding trails that run down into a wash behind several homes in the Las Posas Hills neighborhood. In addition to the trail system, two arenas offer the only enclosed public equestrian facilities in the Camarillo area. Throughout the years, common users have included hikers looking for a challenging urban trail site, urban horse owners including members of the Camarillo White Horses and Las Posas Rancheros, and equestrians from out of the area looking for a spot to stretch their horses.

Since the District took ownership of the land in 1972, it has been a source of concern for local residents and difficulty for District Staff. On multiple occasions, the trail portion has been blocked by residents seeking to limit access to the trail and prevent the public's use of the trail system. Additional problems were created through poor planning by developers in the surrounding areas who have cut the equestrian trails off at street thoroughfares without any means to cross into other trail sections. This has effectively turned the trails into islands, disconnected from each other and with little or no signage directing users to subsequent sections. However, the largest point of contention for both residents and the District has stemmed from a lawsuit which was filed against the District and a variety of other defendants and was resolved with an adjudicated Settlement reached in early 1993. The Settlement between the District and the Plaintiffs is the most current document that governs the disposition of land in the area and how the trails are to be used and maintained.

Within the Settlement, the District has been conveyed portions of eight properties, strips "4 and 5," (see attachments), to provide the public with access to uninterrupted equestrian trail areas and

maintain the trail areas. Additionally, the District is to have been granted a license for the use of trail strips "1, 2, and 3" (see attachments) which the association manages. The District is also obligated to maintain the trails through strips 4 and 5 at a minimum of twelve feet wide unless restricted by topography. This includes an identified need to address the erosion and damage of the barranca walls and toes within strips 4 and 5 (see Settlement pg. 12). Addressing any of the barranca walls or toes requires notification and approval by the adjoining property owner. If the District fails to maintain the trails, it is likely that the Las Posas Hills Owners Association will pursue legal action against the District. However, the District maintains the right to close the trail at any time for the purposes of public safety if it finds that the adjoining homeowners are not maintaining the portions of their property which abut the trail or if they improperly block the trail. This back and forth status of the trail has caused the relationship between the District and homeowner's association to become contentious at times. This is evidenced by the almost annual letters received by the District from the homeowner's association attorney, threatening the District with legal action if the trail system is not maintained to their perceived standard. However, it must also be noted that the Settlement also stipulates that the association must maintain trail portions 1, 2, and 3 in the same state or better than what was present in the three years between 1989 and 1992.

The last stipulation that affects the District's ability to maintain the park trail system is the expiration date of the conveyances and stipulations placed upon the trail's use. To maintain access to the conveyances and subsequent separated pieces of trails, the District is obligated to maintain the trail system for equestrian use for 30 years from the date of the Settlement. If this point is violated, the District will lose its right to use the conveyances and will be forced to return those properties to the adjacent owners. If the Settlement is maintained until the end of the specified 30 years, the agreement will automatically renew for another irrevocable five years. Either party can unilaterally inform the other that they wish to not renew the current agreement, at which point the agreement would become null and void at the end of its term. The Park District would be compelled at that point to return the established conveyances to the adjacent property owners.

ANALYSIS

District staff has laid out a plan needed to continue the Las Posas Equestrian Park and Trail process. The steps are as followed:

Step 1: Easement and Deed Research

Staff is in the discovery phase reviewing the current easements and deeds of the properties that were created nearly 30 years ago, which allowed for public access along the trail maintained by the District. This process includes reviewing the existing easements and deeds, determining any special conditions, as well as potential agreement deal points. Staff estimates the cost of completing this portion of the process is estimated between \$2,000 to \$5,000 depending on following factors, a) document retrieval, and b) legal review. This cost could be incurred if the District needs pay to retrieve documents or have our legal team review any documents?

Step 2: Ventura County Watershed District

Located at the southern end of the trail system, the Ventura County Watershed District has a storm basin known as Parcel X. Currently, people traveling on this portion of the trail system will reach a No Trespassing sign at the storm basin and are required to turn around. However, individuals tend to ignore the sign and travel along the basin or trespass onto neighboring properties.

District staff has contacted the Ventura County Watershed District to investigate what steps and costs would be associated with incorporating this section into the trail. The District would have to enter into an encroachment permit and watercourse permit with the Ventura County Watershed in order for the District to access Parcel X. This process will cost the District upward of \$2,000 in

relation to the permitting process. Additionally, the District would need to develop a maintenance agreement between the Watershed Protection District and Pleasant Valley Recreation & Park District outlining who is responsible for what. At this time further research is still need to gage a cost estimation pertaining to the "Use and Maintenance" Agreement.

Currently there are five private property owners which have easements as either part of Property X and/or as part of the Watershed Basin. As part of the process, the District would need to engage the property owners in discussion pertaining to easements for the District. This process of investigating all Ventura County Watershed District requirements and easements with the 5 property owners will take 3 to 6 months to complete.

Step 3: Board Workshop

At the July 14, 2021, Long Range Planning Committee meeting, the committee was presented with four options the District could peruse.

Option 1: Maintain the Park/Trail System as a Special-Use Equestrian Park. (Status Quo)

This option would require the least alteration of current District operations. This option would not address any of the current challenges identified within the District's Community Needs Assessment Study. The park would continue to have a relatively low impact upon the District budget but would also fail to earn the District any substantial revenue. This would maintain the status quo and allow the District to continue to operate the trail portion of the park in accordance with the agreement, given that the Las Posas Owners Association does not inform the District of its intent to abandon the agreement. However, the status of the agreement is not clear after the 35-year term outlined in 1993. It is primarily unclear due to the status of the easements granted to the District after the expiration of the initial 30-year term. While the license agreement for the use of the HOA trail system is perpetually self-renewing, the easements recorded in early 1993 are for 30 terms only. This indicates that the District will need to negotiate with each property owner to maintain access to these easements past 2023.

Option 2: Redevelop the Park/Trails to Accommodate Local Residents and Urban Hikers

Positive outcomes from this option would include addressing the stated needs in the District's Community Needs Assessment Study, providing a more accessible park for the surrounding residents, and providing the District with more rentable facilities. This option would keep a park in a relatively underserved neighborhood that may also be available for unique programming opportunities due to its location outside the Camarillo City Limits. Furthermore, efforts could be made to integrate the Las Posas trail with the surrounding trails maintained by other Homeowner Associations and create a localized urban trail system. This would be the first of its kind within the District.

A major challenge inherent with this option is the requirement that the District negotiate a new agreement with the adjacent homeowners and Las Posas Owners Association over the status of the current conveyances as the District is compelled to return those properties at the end of the current agreement. Further challenges include possible negative citizen reactions to the closure of the last free public equestrian park in the Camarillo area, negative reactions by neighboring residents to increased usage and possible public access to the trail portions which adjoin private property, and ambiguity regarding the availability of the rest of the trail system within the Las Posas neighborhood. Objections to closing the Park to equestrians may be somewhat mitigated by the creation of mixed-use facilities which cater to both equestrian and pedestrian usage. However, this may need to be explored by insurance providers and risk managers prior to being pursued as a serious option so that the District is suitably protected from unnecessary liability.

This option cannot be implemented until after the Settlement expires or a new agreement is negotiated. Additionally, unknown investment amounts would be required from the District to convert the park from equestrian use to use by the general public. Furthermore, the Las Posas Owners Association does not have any obligation to open trail portions 1, 2 and 3 to the general public and could close the trail at any time. These issues may make pursuing this option prohibitively difficult and may predispose the District to explore the purchase of the entire trail system from the association in order to ensure uninhibited public use.

Steps one and two are currently in process and will take approximately 3 to six months depending on the availability of information and board action.

Option 3: Pursue the Sale of Las Posas Equestrian Park

This option assumes that continued maintenance of the Park and the associated trail easements and conveyances is not feasible for the District and that the Park would be an attractive property for purchase by outside entities. The District would be required to offer the property for sale to other government agencies prior to private groups in accordance with California Government Code 54222. If the District Board approves the sale of the property, and no other government agencies show interest in the property, property values in the area suggest that the District could see a substantial amount of interest in the property. It must be noted that this cannot be confirmed without an independent appraisal and survey of the property. The District would not be allowed to transfer the trail conveyances with the sale and would effectively cut off access through the property to the trail loop. Further challenges include the negative public reaction from user groups served by the park and the associated political consequences.

Option 4: Maintain the Park and Abandon the Attached Trail System

Option four would see the Park maintained as an equestrian park for the immediate future while freeing the District from the obligations and restrictions placed upon it through the Settlement. Under this option, the District would announce its intention to cancel the license agreement upon its expiration in 2023. At this point, the District would be obligated to transfer the trail conveyances conferred to it in the Settlement back to the appropriate property owners. This would not affect the arena facilities which constitute most of the Park and would allow the District to continue operating this park without the added maintenance cost of the trails below.

Benefits from this option include a reduction in maintenance cost to the District, release from the onerous requirements established within the Settlement, and freedom for the District to pursue any redevelopment plans of the main arena areas without needing to consider the effect upon the status of the trail system. These benefits could allow Staff to be deployed more efficiently as workload at this Park would be reduced. Additionally, the District would no longer need to work with the County to maintain clearances for fire prevention or provide access to the County flood control pond at the end of the trail.

This option would bring challenges to the District as well. Much like the previous options, there could be political fallout from local equestrians. Residents may be opposed to any park redevelopment plans which would bring increased traffic to the neighborhood. The District may also see increased capital costs with this option if the Park is redeveloped to include more or different facilities, however this could be offset by the creation of new revenue opportunities not present with the status quo. At last, utility costs would also be likely to increase as with any redevelopment and increased usage, it may be expected that certain gas, power, and water requirements would be increased.

Following the Board workshop and staff receiving direction, staff can move forward with Step 4 – 7.

Step 4: Working with Homeowners on Easements and Deeds Agreements

Along the trail currently managed by the District, approximately 30 years ago, 11 homes provided the District either an easement or a deed for access to their land that trail follows, including five are easements and six deeds. These conveyances are valid for 30 years, given that the District maintains their operation as equestrian trails. If the District fails to maintain the trails for equestrian use during this time, the conveyances will revert to the property owners.

Staff will need to contact each current property owner and secure new easements or deeds along the trail. The District's goal is to make the conveyances agreement in perpetuity, avoiding this process in the future. It is projected that this will cost \$1,000 per property for our legal counsel to review the documents and any filing fees totaling \$11,000. Costs could increase if any of the property owners require compensation for their agreement. The timeframe for this will depend on the willingness of the property owners.

Step 5: Easement for Ventura County Watershed District Area

The District would need to complete five easements and or deeds with the private landowners within the Ventura County Watershed District Area. The estimated legal cost of preparing the documentation is \$5,000 at the rate of \$1,000 for 5 landowners. The timeframe for this will depend on the willingness of the property owners and the time to prepare legal documents.

Step 6: Agreement with Ventura County Watershed District

Complete the encroachment permit and waterway permit with the Ventura County Watershed District. This will cost the District \$2,000 for the permit requirement. Additionally, the District would enter into a maintenance agreement between the Watershed Protection District and Pleasant Valley Recreation & Park District outlining who is responsible for what. Once all documents are submitted, the permitting process is estimated to take 2 months. If construction or alterations are required to make the trail safe, the permitting process will take longer.

Step 7: Agreement with HOA.

Depending on the Board actions and decisions during the Board workshop, an agreement would need to be made with the Las Posas Owners Association to outline responsibilities of the District and the HOA regarding the maintenance and the responsibilities of the land owner when debris lands within the trail.

RECOMMENDATION

It is recommended the Long-Range Planning Committee provide guidance and direction for the Las Posas Equestrian trails item and next steps.

ADDITIONAL INFORMATION

- Please refer to Agreement Pgs. 5-29, and Agreement Exhibits A, B, C, and D for property disposition and current requirements placed upon the District.

EXHIBIT "B"

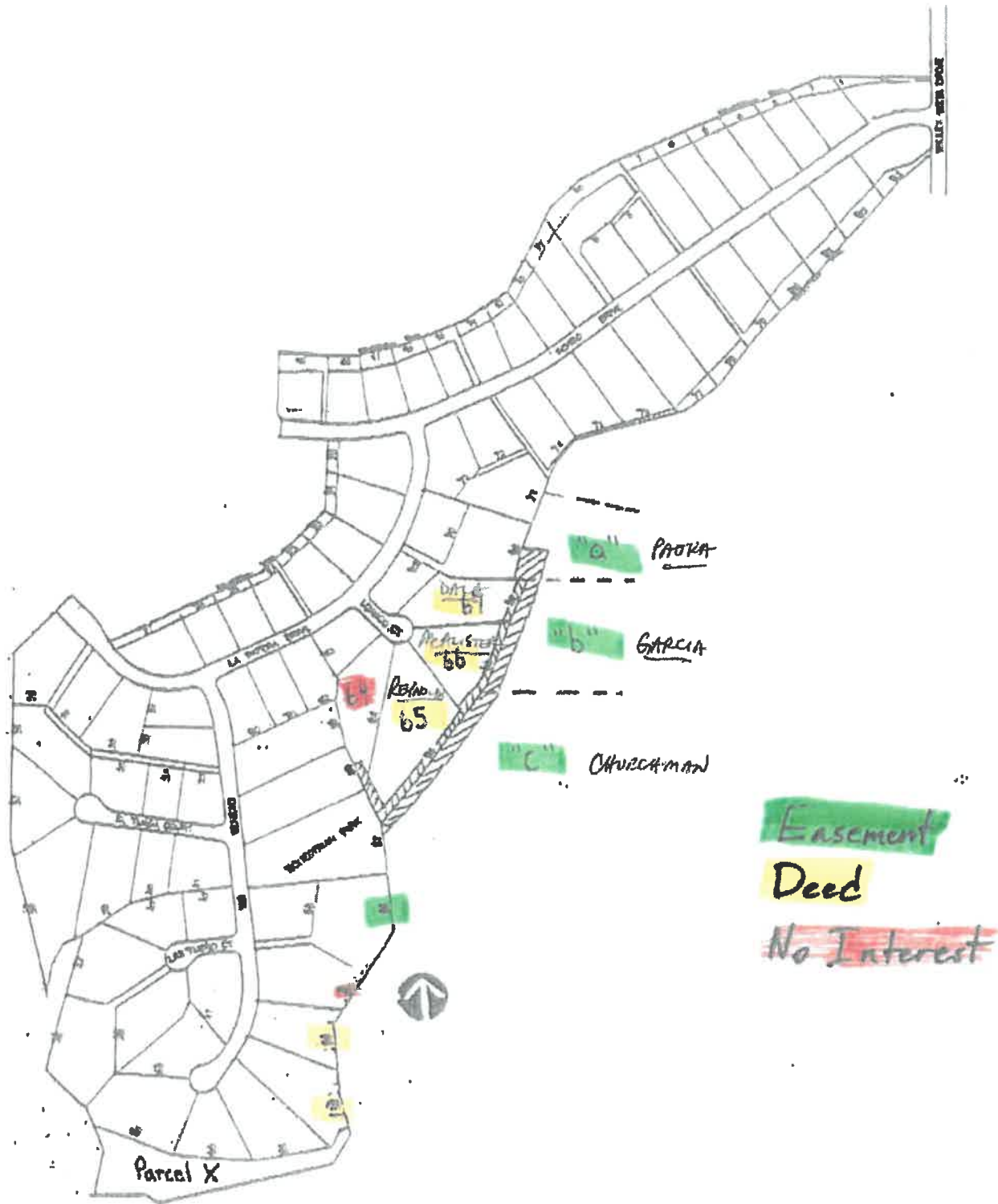


EXHIBIT "B"
Affected Lots/Present Owners

STRIP 4:

Lot 64: George and Cheri Burk
Lot 65: Dennis and Susan Reynolds
Lot 66: Robert & Catherine MacAlister
Lot 67: Zoltan & Sarota Dala
Parcel "a": Stan Pajka
Parcel "b": Mr. Garcia
Parcel "c": Mr. Glen Churchman

EXHIBIT "C"

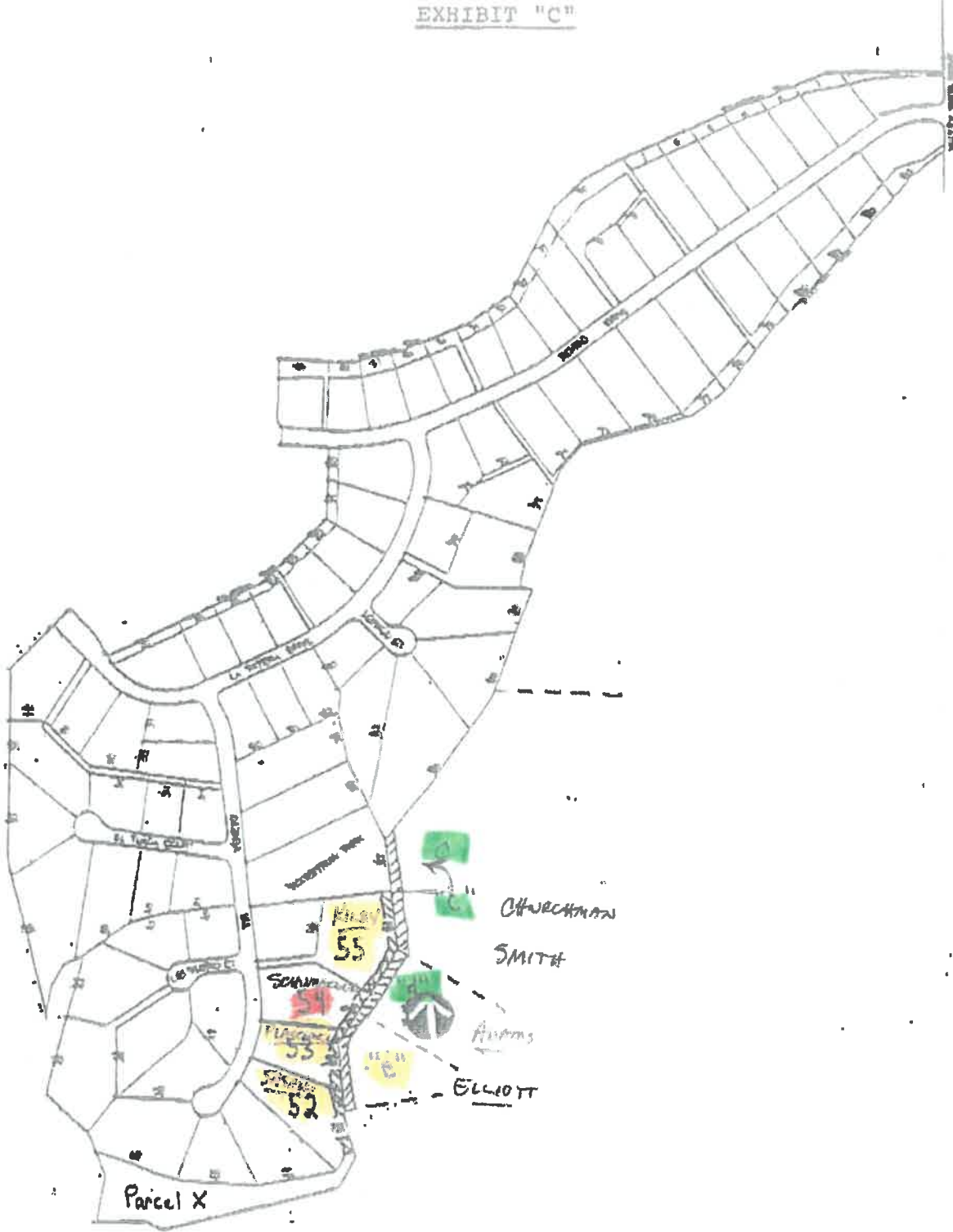


EXHIBIT "C"
Affected Lots/Present Owners

STRIP 5:

Lot 52: Henry Y. and Betty M. Sasaki
Lot 53: Salvador and Soledad Plascencia
Lot 54: David G. and Karen J. Schumaker
Lot 55: Billy and Wilma Kilby
Parcel "c": Glenn Churchman
Parcel "d": Gordon Craig Adams and Tracey W. Adams,
Co-Trustees of the Adams Family 1989
Revocable Truste dated January 27, 1990
Parcel "e": Rose Marie Elliott
Parcel "f": *SAINT*

RECORDING REQUESTED BY
CONTINENTAL LAWYERS
Recording Requested By
And When Recorded Mail To:

Pleasant Valley Recreation
and Park District
1605 East Burnley Street
Camarillo, California 93010

93-051407

Recorded
Official Records
County of
Ventura
Richard D. Dean
Recorder
8:00am 24-Mar-93

Rec Fee
A.R.

.00

VCOA EE 3

LICENCE AGREEMENT

GRANT OF LICENSE FOR EQUESTRIAN RECREATIONAL TRAILS

For a valuable consideration, receipt of which is hereby acknowledged, the LAS POSAS HILLS OWNERS ASSOCIATION, a California non-profit corporation, hereinafter referred to as "Las Posas", hereby grants to the PLEASANT VALLEY RECREATION AND PARK DISTRICT, a political subdivision of the State of California, hereinafter referred to as "Park District" an irrevocable license to use the real property hereinafter described for public equestrian recreational trail purposes in accordance with the terms of this instrument for a period of thirty (30) years following the date of this instrument, and thereafter for successive increments of five (5) years each unless and until either Las Posas or Park District records a Termination of this License and gives written notice of that termination to the other party.

The real property which is the subject of this instrument and over which the Park District shall have rights pursuant to this instrument is located within Tract No. 2706 in the County of Ventura, State of California, as per map recorded in Book 84 at Pages 50 to 54 inclusive of Maps in the office of the County Recorder of said Ventura County. The specific portions of said Tract 2706 over which the Park District shall have rights pursuant to this instrument shall consist of those portions of said Tract 2706 over which Las Posas has easement rights which pass over Lots 1 through 7, Lots 20 through 27, Lot 29, Lots 33 through 36, Lot 58, Lot 59, Lot 62, Lot 69, Lot 71, and Lots 74 through 83. The portion of said property which may be used by the Park District pursuant to this instrument shall generally consist of a strip of land 12 feet in width located on the portion of said easement which has historically been used for trail purposes, together with such other portions of the easement areas as may be required for proper use and maintenance of the trails.

Las Posas grants to the Park District the right to use the real property described above for public equestrian recreational trail purposes including, but not limited to, the right to permit members of the public to use said trails for riding horses and similar equine animals. The rights granted to the Park District by this instrument shall not include the right to permit use of the easement areas owned by Las Posas for the driving of motor vehicles of any type, including, but not limited to motor bikes, motorcycles, all terrain vehicles, and off road vehicles, except that the Park District and Las Posas shall have the right to drive maintenance vehicles onto the property for use in their maintenance of the trails as hereinafter provided.

Although it is anticipated that Las Posas shall maintain the easement areas and the trail system, Las Posas grants to the Park

District the right to perform such maintenance as the Park District deems necessary to maintain the trail system in a safe and easily usable condition, including, but not limited to, the right to remove brush, branches, trash, and debris from the trails and the right to repair erosion and rodent damage to the trails.

Las Posas further grants to the Park District the right to establish reasonable ordinances, rules, and regulations to govern the conduct of persons and entities using the trail system provided for in this instrument pursuant to the rights granted to the Park District by this instrument. Further, Las Posas grants to the Park District the right to enforce those ordinances, rules, and regulations on the real property on which Las Posas holds easements.

In Witness Whereof, the Las Posas Hills Owners Association has caused its corporate name and seal to be affixed hereto and this instrument to be executed by its president and secretary thereunto, duly authorized.

Dated: February 28 ¹⁹⁹² 1992

LAS POSAS HILLS OWNERS ASSOCIATION,
A CALIFORNIA NON-PROFIT CORPORATION

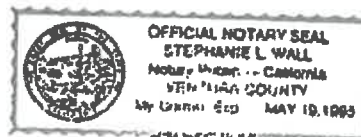
By [Signature]
President

By [Signature]
Secretary

STATE OF CALIFORNIA }
COUNTY OF VENTURA } ..

On February 28 1992, before me the undersigned, a Notary Public in and for said State, personally appeared James A. [unclear], personally known to me or proved to me on the basis of satisfactory evidence to be the person who executed the within instrument as president, and Janis S. Sheridan, personally known to me or proved to me on the basis of satisfactory evidence to be the person who executed the within instrument as the secretary of the Corporation that executed the within instrument and acknowledged to me that such corporation executed the within instrument pursuant to its bylaws or a resolution of its Board of Directors.

This document filed for record by Continental Lawyers Title Company as an accommodation only. It has not been examined as to its execution or as to its effect upon the title.



WITNESS my hand and official seal.

Signature [Signature]
Notary Public - State of California
My commission expires _____



PLEASANT VALLEY RECREATION AND PARK DISTRICT
RESOLUTION NO. 308

RESOLUTION ACCEPTING GRANT OF LICENSE FOR EQUESTRIAN RECREATIONAL
TRAILS FOR PORTION OF LAS POSAS HILLS EQUESTRIAN TRAIL SYSTEM

WHEREAS, the Pleasant Valley Recreation and Park District is the owner of "Lot No. 57 of Tract No. 2706, in the County of Ventura, State of California, as shown on a map recorded in Book 84, Pages 50 through 53 inclusive of miscellaneous records (Maps) in the office of the County Recorder of Ventura County", and said property has traditionally been used by the District as a public equestrian center for residents of the District; and


WHEREAS, on April 7, 1987 litigation was commenced by the Las Posas Equestrian Committee and others in the Superior Court of the State of California for the County of Ventura under Case No. 96404 to establish a public equestrian trail system leading to and from said equestrian center; and

WHEREAS, a Settlement Agreement and Mutual Release has been approved settling all issues in that litigation and providing for a public equestrian trail system which will permit equestrians to travel to the equestrian center from nearby areas, and that trail system will be established by the granting to the District of certain parcels of real property, by the granting to the District of easements over certain other parcels of real property, and by the granting to the District of a license to use certain easements owned by the Las Posas Hills Owners Association; and

WHEREAS, in order to provide part of that public equestrian trail system The Las Posas Hills Owners Association, a California non-profit corporation, has executed and delivered to the District a Grant of License For Equestrian Recreational Trails, dated February 28, 1992, granting to the District a license to use portions of Tract No. 2706, and said Grant of License has been reviewed by Legal Counsel and District Staff and found to be in proper form;

NOW THEREFORE, BE IT RESOLVED that the Grant of License For Equestrian Recreational Trails presented to the Board of Directors of the Pleasant Valley Recreation and Park District by The Las Posas Hills Owners Association, a California non-profit corporation, granting to the District a license to use portions of Tract No. 2706 in the County of Ventura, State of California, be, and the same is, hereby accepted, and that said Grant of License, dated February 28, 1992, be recorded in the Official Records of Ventura County.

I, Eldred E. Lokker, Clerk of the Board of Directors of the Pleasant Valley Recreation and Park District, Camarillo, California, do hereby certify that the above and foregoing is a full, true and correct copy of Resolution No. 308 approved by the Pleasant Valley Recreation and Park District Board of Directors at a meeting held on March 14, 1993. This certification is given on March 15, 1993 at Camarillo, Ventura County, California.


Clerk of the Board of Directors
Pleasant Valley Recreation and
Park District

RECORDING REQUESTED BY
CONTINENTAL LAWYERS TITLE-81
When Recorded Mail To:

Pleasant Valley Recreation
and Park District
1605 East Burnley
Camarillo, CA 93010

4925941

152-0-101-085

93-047666

Rec Fee
A.R.

Recorded
Official Records
County of
Ventura
Richard D. Dean
Recorder
8:00am 17-Mar-93

VCOA FF

GRANT OF EASEMENT

(No Documentary Transfer Tax is due as the easement
has no apparent value. No other
consideration was received by any party.)

1. As a charitable contribution to a governmental entity,
STANLEY J. PAJKA and ELIZABETH PAJKA (hereinafter collectively
referred to as "Grantor") hereby grants to the Pleasant Valley
Recreation and Park District (the "Park District") for thirty
(30) years following the date of the recordation of this instru-
ment, at which time this easement will automatically expire, an
easement over the real property described as:

That portion of Lot 1 of Tract No. 1515-1 in the County
of Ventura, State of California as shown on a map
recorded in Book 43, Page 78 of Miscellaneous Records
(Maps) in the Office of the County Recorder of said
County described as follows:

BEGINNING at the most westerly corner of said Lot 1;
thence along the southerly line of said Lot 1

- 1st: South 67°13'42" East, 52.31 feet; thence leaving
said southerly line
- 2nd: North 6°47'06" West, 20.78 feet; thence
- 3rd: North 11°13'51" East, 33.08 feet; thence
- 4th: North 1°16'18" East, 12.05 feet; thence
- 5th: North 34°17'53" West, 20.03 feet to the
westerly line of said Lot 1; thence along said
westerly line

6th: South 33°50'46" West, 73.97 feet to the point of beginning.

2. The Easement granted herein is appurtenant to the dominant easement, described as Lot 57 of Tract 2706 as shown on a map recorded in Book 84, Pages 50 through 53, inclusive, of Maps in the office of the County Recorder of Ventura County, which is a public horse arena.

3. The Easement granted herein is for public equestrian recreational trail purposes. The Easement granted herein includes incidental rights of maintenance, repair, and replacement.

5. This instrument shall be binding on and shall inure to the benefit of the heirs, executors, administrators, successors, and assigns of grantor and grantee and shall run with the land.

Executed on February 5th 1903 at Oxnard,
Ventura County, California.


STANLEY J. PAJKA


ELIZABETH PAJKA


"Grantor"

STATE OF CALIFORNIA)
)
COUNTY OF VENTURA)

On February 5, 1993 before me, Linda R. Root, personally
appeared Stanley J. Pajka and Elizabeth Pajka
personally known to me (or proved to me on the basis of
satisfactory evidence) to be the persons whose names are
subscribed to the within instrument and acknowledged to me that
they executed the same in their authorized capacities, and that by
their signatures on the instrument the persons, or the entity upon
behalf of which the persons acted, executed the instrument.

WITNESS my hand and official seal.

Signature Linda R. Root



PLEASANT VALLEY RECREATION AND PARK DISTRICT
RESOLUTION NO. 302

RESOLUTION ACCEPTING GRANT OF EASEMENT FOR PORTION OF
LAS POSAS HILLS EQUESTRIAN TRAIL SYSTEM

WHEREAS, the Pleasant Valley Recreation and Park District is the owner of "Lot No. 57 of Tract No. 2706, in the County of Ventura, State of California, as shown on a map recorded in Book 84, Pages 50 through 53 inclusive of miscellaneous records (Maps) in the office of the County Recorder of Ventura County", and said property has traditionally been used by the District as a public equestrian center for residents of the District; and

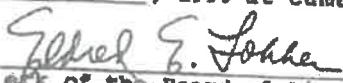
WHEREAS, on April 7, 1987 litigation was commenced by the Las Posas Equestrian Committee and others in the Superior Court of the State of California for the County of Ventura under Case No. 96404 to establish a public equestrian trail system leading to and from said equestrian center; and

WHEREAS, a Settlement Agreement and Mutual Release has been approved settling all issues in that litigation and providing for a public equestrian trail system which will permit equestrians to travel to the equestrian center from nearby areas, and that trail system will be established by the granting to the District of certain parcels of real property, by the granting to the District of easements over certain other parcels of real property, and by the granting to the District of a license to use certain easements owned by the Las Posas Hills Owners Association; and

WHEREAS, in order to provide part of that public equestrian trail system Stanley J. Pajka and Elizabeth Pajka have executed and delivered to the District a Grant of Easement, dated February 5, 1993, conveying to the District an easement over a portion of Lot No. 1 of Tract No. 1515-1, and said Grant of Easement has been reviewed by Legal Counsel and District Staff and found to be in proper form;

NOW THEREFORE, BE IT RESOLVED that the Grant of Easement presented to the Board of Directors of the Pleasant Valley Recreation and Park District by Stanley J. Pajka and Elizabeth Pajka conveying to the District an easement over a portion of Lot 1 of Tract No. 1515-1 in the County of Ventura, State of California, be, and the same is, hereby accepted, and that said Grant of Easement, dated February 5, 1993, be recorded in the Official Records of Ventura County.

I, Eldred E. Lokker, Clerk of the Board of Directors of the Pleasant Valley Recreation and Park District, Camarillo, California, do hereby certify that the above and foregoing is a full, true and correct copy of Resolution No. 302 approved by the Pleasant Valley Recreation and Park District Board of Directors at a meeting held on March 14, 1993. This certification is given on March 15, 1993 at Camarillo, Ventura County, California.


Clerk of the Board of Directors
Pleasant Valley Recreation and
Park District

County View

Pajka Lot "A"

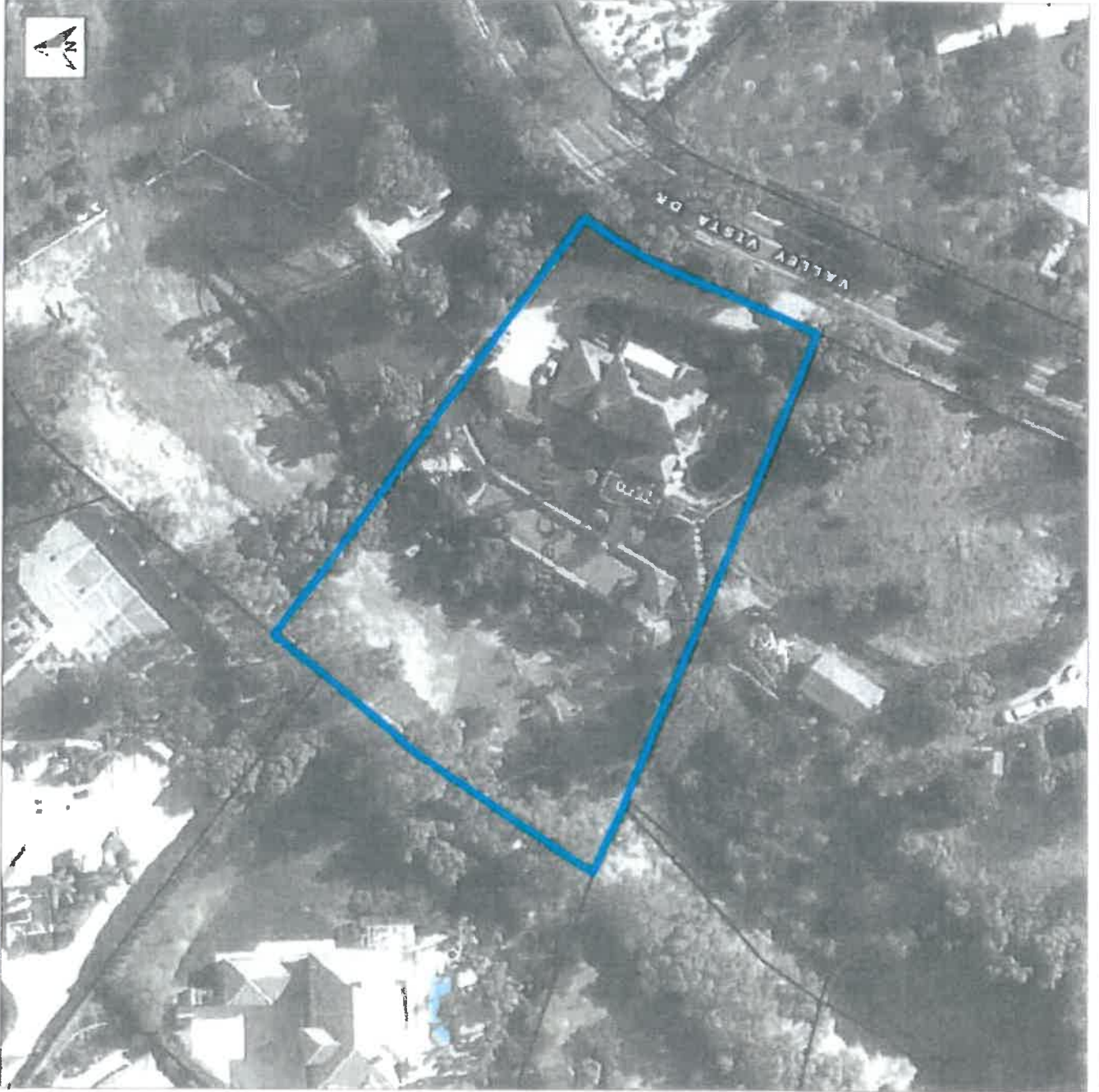
Legend

- Streets
- 1:6000
- Parcels



1:1,128

Disclaimer: This information is provided as is, with the understanding that the user will use it at their own risk. The County does not warrant the accuracy or completeness of the information and does not assume any liability for any errors or omissions. The County does not warrant the accuracy or completeness of the information and does not assume any liability for any errors or omissions. The County does not warrant the accuracy or completeness of the information and does not assume any liability for any errors or omissions.



RECORDING REQUESTED BY
CONTINENTAL LAWYERS TITLE-81

GARCIA

When Recorded Mail To:

93-047665

Rec Fee
A.R. .00

Pleasant Valley Recreation
and Park District
1605 East Burnley
Camarillo, CA 93010

Recorded
Official Records
County of
Ventura
Richard D. Dean
Recorder

8:00am 17-Mar-93 : VCDA FF 6

4925940
152-0-101-035

GRANT OF EASEMENT

(No Documentary Transfer Tax is due as the easement has no apparent value. No other consideration was received by any party.)

1. As a charitable contribution to a governmental entity, ROGERIO GARCIA and VICTORIA GARCIA (hereinafter collectively referred to as "Grantor") hereby grants to the Pleasant Valley Recreation and Park District (the "Park District") for thirty (30) years following the date of the recordation of this instrument, at which time this easement will automatically expire, an easement over the real property described as:

(SEE EXHIBIT "A" ATTACHED TO THIS GRANT OF EASEMENT FOR LEGAL DESCRIPTION.)

2. The Easement granted herein is appurtenant to the dominant easement, described as Lot 57 of Tract 2706 as shown on a map recorded in Book 84, Pages 50 through 53, inclusive, of Maps in the office of the County Recorder of Ventura County, which is a public horse arena.

3. The Easement granted herein is for public equestrian recreational trail purposes. The Easement granted herein includes incidental rights of maintenance, repair, and replacement.

5. This instrument shall be binding on and shall inure to the benefit of the heirs, executors, administrators, successors, and assigns of grantor and grantee and shall run with the land.

Executed on 2-5-93 at Carmichael, Cal.
Ventura County, California.



ROGERIO GARCIA



VICTORIA GARCIA

"Grantor"
* 3 *

EXHIBIT A

Those portions of Lot 4 of Rancho Las Posas Estates Unit No. 3, in the County of Ventura, State of California, as shown on a Map recorded in book 19, page 65 of Miscellaneous Records (Maps), in the office of the County Recorder of said County, described as follows:

PARCEL A:

Beginning at the most Westerly corner of said Lot 4; thence along the Southwesterly line of said Lot 4,

- 1st: South 68° 32' 58" East, 14.43 feet; thence, leaving said Southwesterly line
- 2nd: North 55° 18' 48" East, 18.26 feet; thence,
- 3rd: North 47° 23' 02" East, 11.81 feet; thence,
- 4th: North 39° 54' 31" East, 28.71 feet; thence,
- 5th: North 41° 59' 32" East, 55.65 feet; thence,
- 6th: North 45° 50' 18" East, 25.97 feet; thence,
- 7th: North 32° 46' 05" East, 96.55 feet to the Northwesterly line of said Lot 4; thence along said Northwesterly line the following two courses,
- 8th: South 39° 29' 09" West, 180.57 feet; thence,
- 9th: South 53° 38' 07" West, 60.00 feet to the Point of Beginning.

EXCEPTING the interest in said land excepted in the Deed from Janss Investment Corporation, a Corporation, recorded April 20, 1953, as Document No. 9093, in book 1129, page 100 of Official Records, as follows:

"EXCEPTING AND RESERVING to the Grantor, its Successors and Assigns, an undivided one-half interest in and to all the oil, gas and hydrocarbon substances in, or underlying the real property above described - provided however, the Grantor shall not have the surface right of entry to extract such minerals."

EXHIBIT A CONTINUED

RESERVING unto Kenneth H. Hess and Eleanor G. Hess, one-fourth interest in and to all the oil, gas and hydrocarbon substances in, or underlying said land, provided however, Kenneth H. Hess and Eleanor G. Hess shall not have the surface right of entry to extract such minerals; such reservation to continue until such time as the Oil and Gas Lease dated April 30, 1953, and recorded July 6, 1953, as Document No. 15810 in book 1143, page 270 of Official Records, shall have expired and terminated at which time sold, Kenneth H. Hess and Eleanor G. Hess agree to quitclaim the said interest to the Grantee herein.

PARCEL B:

Beginning at the most Northerly corner of said Lot 4; thence along the Northeasterly line of said Lot 4;

- 1st: South 67° 13' 42" East, 8.57 feet; thence, leaving said Northeasterly line,
- 2nd: South 43° 10' 21" West, 30.35 feet; thence,
- 3rd: South 48° 46' 45" West, 37.17 feet to the Northwesterly line of said Lot 4; thence along said Northwesterly line,
- 4th: North 40° 40' 07" East, 64.38 feet to the Point of Beginning.

EXCEPTING the interest in said land excepted in the Deed from Janss Investment Corporation, a Corporation, recorded April 20, 1953, as Document No. 9093, in book 1129, page 100 of Official Records, as follows:

"EXCEPTING AND RESERVING to the Grantor, its Successors and Assigns, an undivided one-half interest in and to all the oil, gas and hydrocarbon substances in, or underlying the real property above described - provided however, the Grantor shall not have the surface right of entry to extract such minerals."

RESERVING unto Kenneth H. Hess and Eleanor G. Hess, one-fourth interest in and to all the oil, gas and hydrocarbon substances in, or underlying said land, provided however, Kenneth H. Hess and Eleanor G. Hess shall not have the surface right of entry to extract such minerals; such reservation to continue until such time as the Oil and Gas Lease dated April 30, 1953, and recorded July 6, 1953, as Document No. 15810 in book 1143, page 270 of Official Records, shall have expired and terminated at which time sold, Kenneth H. Hess and Eleanor G. Hess agree to quitclaim the said interest to the Grantee herein.

PLEASANT VALLEY RECREATION AND PARK DISTRICT
RESOLUTION NO. 299

RESOLUTION ACCEPTING GRANT OF EASEMENT FOR PORTION OF
LAS POSAS HILLS EQUESTRIAN TRAIL SYSTEM

WHEREAS, the Pleasant Valley Recreation and Park District is the owner of "Lot No. 57 of Tract No. 2706, in the County of Ventura, State of California, as shown on a map recorded in Book 84, Pages 50 through 53 inclusive of miscellaneous records (Maps) in the office of the County Recorder of Ventura County", and said property has traditionally been used by the District as a public equestrian center for residents of the District; and

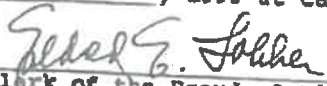
WHEREAS, on April 7, 1987 litigation was commenced by the Las Posas Equestrian Committee and others in the Superior Court of the State of California for the County of Ventura under Case No. 96404 to establish a public equestrian trail system leading to and from said equestrian center; and

WHEREAS, a Settlement Agreement and Mutual Release has been approved settling all issues in that litigation and providing for a public equestrian trail system which will permit equestrians to travel to the equestrian center from nearby areas, and that trail system will be established by the granting to the District of certain parcels of real property, by the granting to the District of easements over certain other parcels of real property, and by the granting to the District of a license to use certain easements owned by the Las Posas Hills Owners Association; and

WHEREAS, in order to provide part of that public equestrian trail system Rogerio Garcia and Victoria Garcia have executed and delivered to the District a Grant of Easement, dated February 5, 1993, conveying to the District an easement over a portion of Lot No. 4 of Rancho Las Posas Estates Unit No. 3, and said Grant of Easement has been reviewed by Legal Counsel and District Staff and found to be in proper form;

NOW THEREFORE, BE IT RESOLVED that the Grant of Easement presented to the Board of Directors of the Pleasant Valley Recreation and Park District by Rogerio Garcia and Victoria Garcia conveying to the District an easement over a portion of Lot 4 of Rancho Las Posas Estates Unit No. 3 in the County of Ventura, State of California, be, and the same is, hereby accepted, and that said Grant of Easement, dated February 5, 1993, be recorded in the Official Records of Ventura County.

I, Eldred E. Lokker, Clerk of the Board of Directors of the Pleasant Valley Recreation and Park District, Camarillo, California, do hereby certify that the above and foregoing is a full, true and correct copy of Resolution No. 299 approved by the Pleasant Valley Recreation and Park District Board of Directors at a meeting held on March 14, 1993. This certification is given on March 15, 1993 at Camarillo, Ventura County, California.


Clerk of the Board of Directors
Pleasant Valley Recreation and
Park District



County View

Garcia Lot "B"

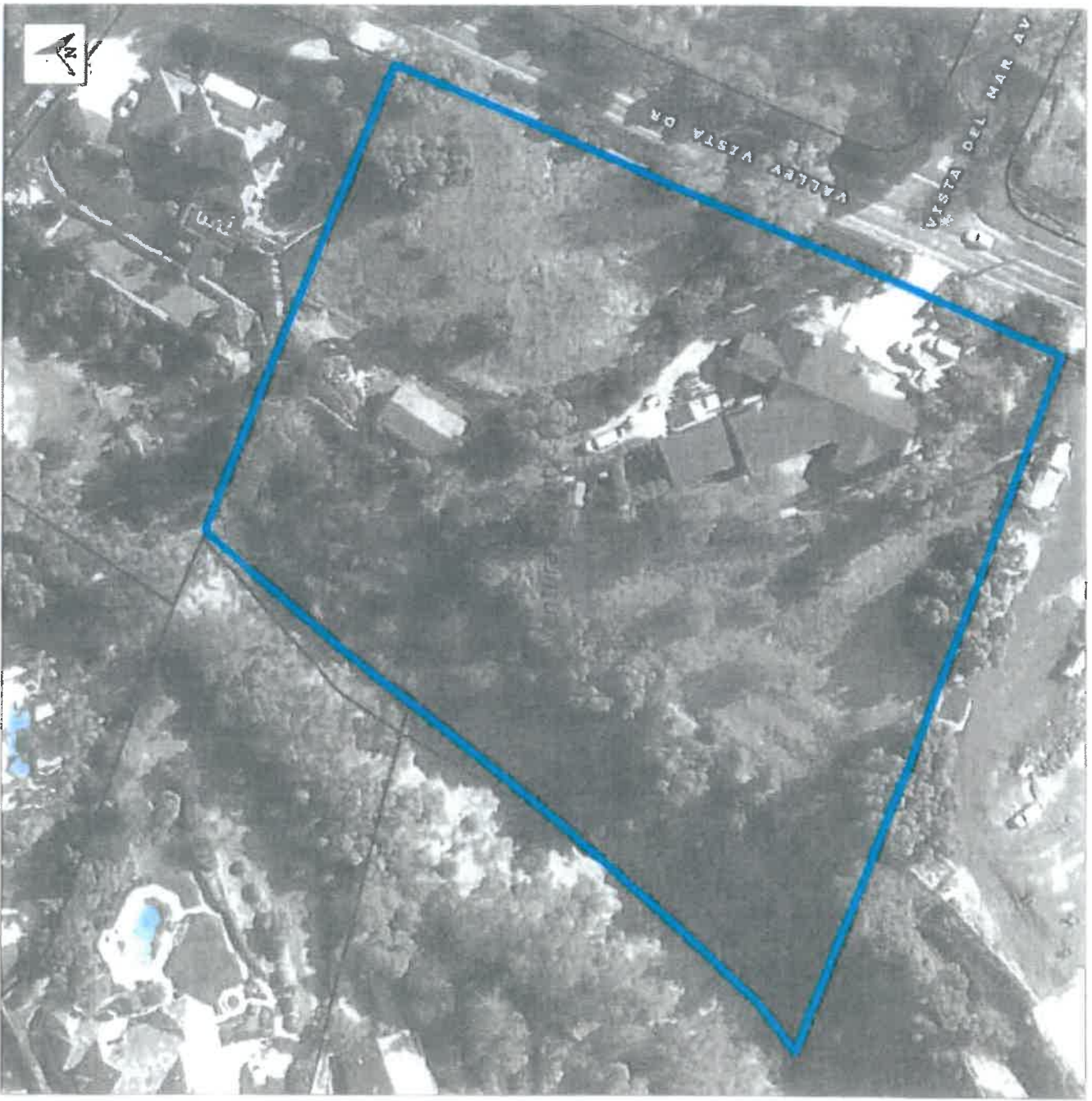
Legend

- Streets
- 1:6000
- Parcels

Distance Feet

1:1,128

Disclaimer: The information contained on this map was prepared by the County of Santa Cruz and is provided for informational purposes only. The County does not warrant the accuracy of the information and does not assume liability for any errors or omissions. The information is provided "as is" without any warranty, express or implied.



93-050157

Rec Fee
A.R.

.01

Recorded
Official Records
County of
Ventura
Richard D. Dean
Recorder

8:00am 22-Mar-93

VCOA GG 7

**RECORDING REQUESTED BY
CONTINENTAL LAWYERS TITLE-81**

WHEN RECORDED MAIL TO:
PLEASANT VALLEY RECREATION
AND PARK DISTRICT
1605 EAST BURNLEY ST.
CAMARILLO, CA., 93010

NO TRANSFER TAX DUE AS EASEM
HAS NO APPARENT VALUE. NO
CONSIDERATION RECEIVED.

John J. Supple

GRANT OF EASEMENT

CONTINENTAL LAWYERS TITLE COM.

This agreement made this 11 day of March, 1993, by and between Irma Skudris, Trustee of the Irma Skudris Trust Dated August 31, 1987, as grantor, (hereinafter referred to as "Skudris"), and the Pleasant Valley Recreation and Park District, a governmental entity (hereinafter referred to as "Park District"), as grantee.

4930559

RECITALS

A. Skudris owns Lot 3 of Rancho Las Posas Estates No. 3 as per Map recorded in Book 19, Page 65 of Maps, in the Office of the County Recorder of Ventura County, California ("Lot 3"). Lot 3 is within the corporate limits of the City of Camarillo, California.

B. Park District owns an equestrian facility described as Lot 57 of Tract 2706 and desires to complete an equestrian trail system for off-street access by the public to the facility. To do so requires access over portions of various properties owned by other persons, including a portion over Lot 3 adjacent to and including portions of a natural barranca along the westerly property line of Lot 3. The Easement created hereby is an essential part of that system.

C. Lot 3 is a part of a conditionally approved Tentative Parcel Map denominated LD-328, which will expire June 5, 1993, unless renewed, pursuant to Resolution No. FC 92-17 of the Camarillo City Planning Commission. Condition No. 96 of Tentative Parcel Map LD-328 requires that "... a ten-foot wide equestrian trail shall be designated in the barranca on the westerly property line and an easement will be offered to the Pleasant Valley Recreation and Park District".

D. Skudris and Park District desire to cooperate with each other and the developer of Lot 3 to accommodate the development and use of the proposed trail, as well as future development plans for Lot 3.

NOW, THEREFORE, it is agreed as follows:

1. **Grant of Easement.** Skudris hereby grants to Park District a non-exclusive easement for public equestrian trail purposes on and over the westerly 10 feet of Lot 3 in, along or adjacent to the barranca area (the "Easement"). The equestrian trail shall connect to existing trails at both ends of Lot 3 to provide a continuous route to and from the Park District's equestrian facility and connecting to Valley Vista Drive to the north and Avocado Place to the south. Further:

a) The Park District is granted the incidental and additional right to use the Easement by foot, horse, or motorized

vehicle to repair, maintain and otherwise care for the trail and the Easement.

b) The Park District may permit the trail to be used by the general public for equestrian uses, subject to its right to establish rules and regulations for the peaceful and orderly use of its entire trail system, including that part the subject of this Agreement.

c) If Skudris determines during development of Lot 3 that the location of the Easement under this Agreement is inconsistent with proper development, the location of the Easement may be relocated on Lot 3 to a new location agreeable to the Park District and Skudris. In such circumstances, the Park District will not unreasonably refuse to accept a new location proposed by Skudris, provided that it substantially maintains the integrity of the trail system and that the change does not impose a materially greater financial burden for the Park District.

2. Non-Exclusive Easement. The Easement is not exclusive; Skudris retains the right to use or assign the Servient Tenement in any manner which is not inconsistent with the granted Easement. Furthermore, the Easement shall be subject to any other non-conflicting easements over, on or under the same portion of the Servient Tenement previously granted.

3. Right of Skudris to Suspend Use During Construction; Park District's Duties. Skudris intends to develop her property for residential purposes. Development may require, among other things, additional grading and construction of retaining walls and infrastructure which is expected during its duration to be inconsistent with contemporaneous use of the Easement. This Agreement is therefore specifically premised on the Park District's agreement that the Easement rights in its favor created hereunder will be temporarily suspended upon written notice of the commencement of such work by Skudris (or her agent) to the Park District for the duration of such periods as Skudris deems necessary to protect her interests and those of possible users.

On notice of suspension, the Park District shall take all reasonable and proper steps to cause the trail to be blocked so that it is no longer used by the public or otherwise and will not return the trail to public use until being advised in writing by Skudris that the work has been completed. It is agreed that this provision is specifically negotiated for the purpose of giving Skudris assurances and comfort that construction work to develop her property will not be impeded or impaired, nor will risks be created for others, by the rights created hereunder in favor of the Park District. The Park District will cooperate in reasonable and appropriate ways to achieve that same end, giving substantial deference to the needs of Skudris with the understanding that Skudris will proceed with construction in a reasonably expeditious manner to minimize closure. The parties contemplate

that the trail will not be closed for more than 120 days in any event.

4. Improvements to and Maintenance of Easement. Park District will, at its own expense, maintain the Easement generally consistent with the balance of its trail system in that general area (the barranca), giving due consideration to its topography and character. In doing so, Park District will also satisfy any maintenance requirements imposed or established by any government agency in connection with the Easement.

Skudris or her assignees or successors in said interest, reserves the right to approve in advance any major reconstruction of the Easement area. Said approval shall not be unreasonably withheld. Park District shall not unreasonably interfere with the right of Skudris to the free access to her property, including the right to extend utilities thereto under, over or across the Easement as may be necessary.

5. Hold Harmless Covenant. Park District agrees to and does hereby hold Skudris harmless from any and all claims made by the Park District and guests, invitees, or any other persons using the Easement under color of Park District's rights created by this Agreement, for any injury suffered during said use because of the condition, maintenance, or design of the said equestrian trail or Easement.

6. Liability Provision. Park District is presently self-insured through its membership in a Joint Powers Agreement made with certain other governmental entities which provides protection from monetary liability for risks such as trail systems discussed herein. Park District shall continue such membership or acquire other liability coverage throughout the life of this Agreement. The Easement is conditioned upon the continuance of the Park District's membership in a joint power's agreement or acquiring alternative insurance policies as the Park District may elect. If protection is not reinstated following any lapse and Skudris' 10 days written demand, this Agreement and any rights thereunder shall, at Skudris' option, be permanently terminated.

7. Taxes and Other Costs. Park District shall be and remain responsible for any additional taxes, assessments or other costs imposed by any governmental agency as a result of, on or in regard to the Easement herein granted.

8. Termination. If Park District voluntarily terminates the described trail system, or the system is otherwise substantially terminated because of the lapse of the License Agreement made with the Las Posas Hills Owners' Association, reversion of underlying fee interests in other properties over which the system is constructed, or for any other reason whether or not within control of Park District, this Easement shall likewise terminate.

9. Entire Agreement. This instrument contains the entire agreement between the parties relating to the rights herein granted and the obligations herein assumed. Any representations or modifications concerning this instrument shall be of no force and effect, unless made by a subsequent written modification signed by the party to be charged.

10. Notices. Any notices to be given to any party shall be given by personal service or by United States Mail, return receipt requested, and shall be deemed to have been given when deposited in the United States Post Office or any Post Office receptacle, postage pre-paid and properly addressed as follows:

If to Skudris:

Ms. Irma Skudris
97 Calle Escalon
Camarillo, California 93010

and

Glenn E. Churchman, Esq.
340 Rosewood Avenue, Suite A
Camarillo, California 93010

If to Park District:

General Manager
Pleasant Valley Recreation and
Park District
1605 East Burnley
Camarillo, California 93010

11. Binding Effect. This instrument shall bind and inure to the benefit of the respective heirs, personal representatives, successors, and assigns of the parties hereto.

GRANTOR:

IRMA SKUDRIS TRUST

By Irma Skudris
IRMA SKUDRIS, Trustee

GRANTEE:

PLEASANT VALLEY RECREATION AND
PARK DISTRICT

By *Jerry S. Lopez*
Chairman, Board of Directors

APPROVED AS TO FORM:

By *Ernest R. Brown*
General Counsel, PLEASANT
VALLEY RECREATION AND PARK
DISTRICT

APPROVED AS TO FORM AND SUBSTANCE

Glenn E. Churchman
Glenn E. Churchman
Attorney and Developer for
SKUDRIS

PLEASANT VALLEY RECREATION AND PARK DISTRICT
RESOLUTION NO. 307

RESOLUTION ACCEPTING GRANT OF EASEMENT FOR PORTION OF
LAS POSAS HILLS EQUESTRIAN TRAIL SYSTEM

WHEREAS, the Pleasant Valley Recreation and Park District is the owner of "Lot No. 57 of Tract No. 2706, in the County of Ventura, State of California, as shown on a map recorded in Book 84, Pages 50 through 53 inclusive of miscellaneous records (Maps) in the office of the County Recorder of Ventura County", and said property has traditionally been used by the District as a public equestrian center for residents of the District; and

WHEREAS, on April 7, 1987 litigation was commenced by the Las Posas Equestrian Committee and others in the Superior Court of the State of California for the County of Ventura under Case No. 96404 to establish a public equestrian trail system leading to and from said equestrian center; and

WHEREAS, a Settlement Agreement and Mutual Release has been approved settling all issues in that litigation and providing for a public equestrian trail system which will permit equestrians to travel to the equestrian center from nearby areas, and that trail system will be established by the granting to the District of certain parcels of real property, by the granting to the District of easements over certain other parcels of real property, and by the granting to the District of a license to use certain easements owned by the Las Posas Hills Owners Association; and

WHEREAS, in order to provide part of that public equestrian trail system Irma Skudris, Trustee of the Irma Skudris Trust dated August 31, 1987, has executed and delivered to the District an Agreement entitled "Grant of Easement", granting to the District an easement over portions of Lot No. 3 of Rancho Las Posas Estates No. 3, and said Grant of Easement has been reviewed by Legal Counsel and District Staff and found to be in proper form;

NOW THEREFORE, BE IT RESOLVED that the Grant of Easement presented to the Board of Directors of the Pleasant Valley Recreation and Park District by Irma Skudris, Trustee of the Irma Skudris Trust dated August 31, 1987, granting to the District an easement over portions of Lot 3 of Rancho Las Posas Estates No. 3 in the County of Ventura, State of California, be, and the same is, hereby accepted, that the Chairman of the Board of Directors of the District be authorized and directed to execute same on behalf of the District, and that said Grant of Easement be recorded in the official Records of Ventura County.

I, Eldred E. Lokker, Clerk of the Board of Directors of the Pleasant Valley Recreation and Park District, Camarillo, California, do hereby certify that the above and foregoing is a full, true and correct copy of Resolution No. 307 approved by the Pleasant Valley Recreation and Park District Board of Directors at a meeting held on March 14, 1993. This certification is given on March 15, 1993 at Camarillo, Ventura County, California.

Eldred E. Lokker
Clerk of the Board of Directors
Pleasant Valley Recreation and
Park District



County View

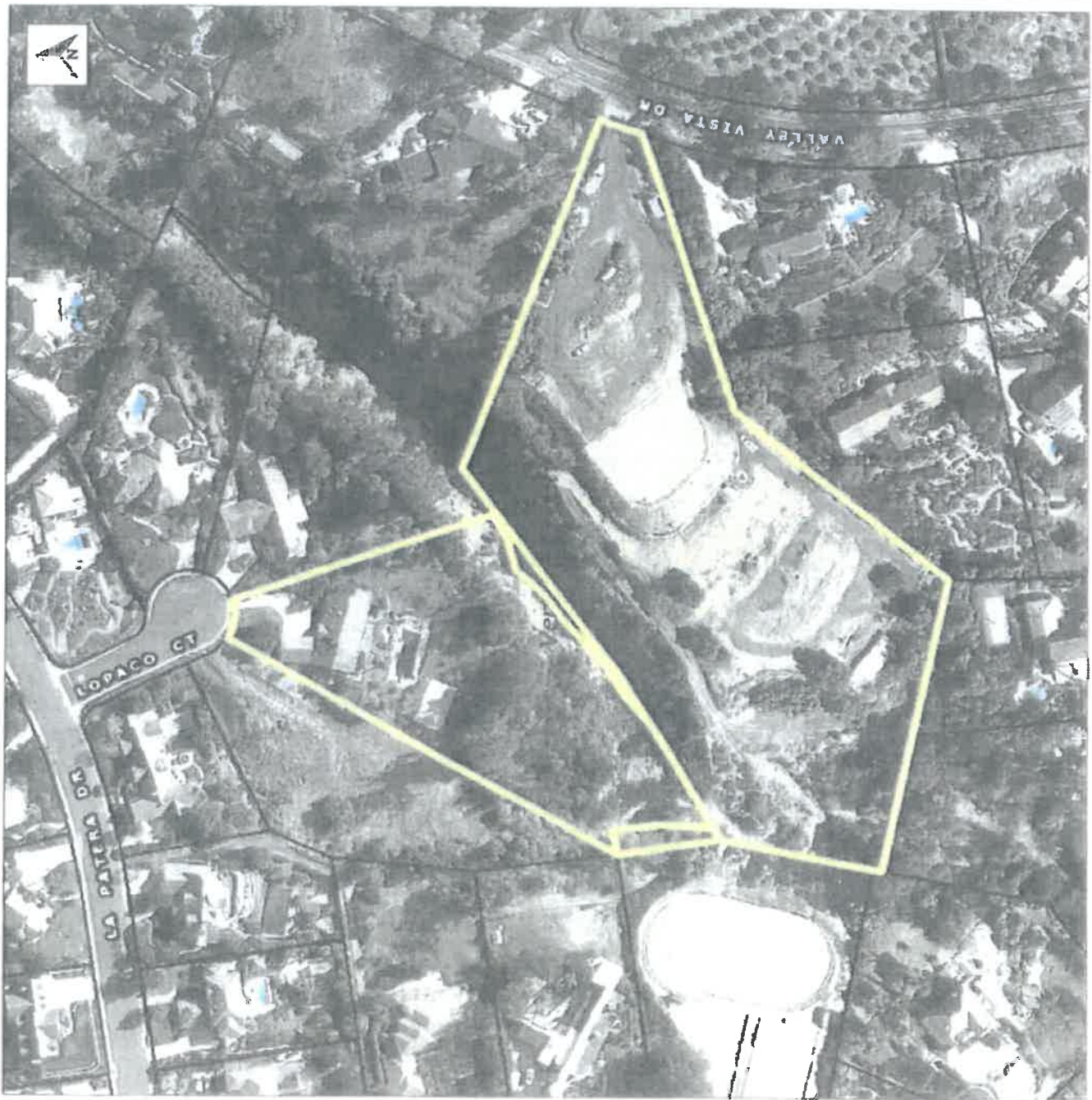
Reynolds-Churchman-
Skudis Lots 65' G'
Legend

-  Streets
-  1:6000
-  Parcels



1:2,257

Copyright 2008 by Reynolds-Churchman-Skudis, Inc. All rights reserved. This map is a reproduction of a map prepared by Reynolds-Churchman-Skudis, Inc. for the County of Santa Clara. The map is not to be used for any other purpose without the written consent of Reynolds-Churchman-Skudis, Inc. The map is not to be used for any other purpose without the written consent of Reynolds-Churchman-Skudis, Inc. The map is not to be used for any other purpose without the written consent of Reynolds-Churchman-Skudis, Inc.



RECORDING REQUESTED BY
CONTINENTAL LAWYERS TITLE-81

When Recorded Mail To:

Pleasant Valley Recreation
and Park District
1605 East Burnley
Camarillo, CA 93010

4925939

93-047664

Rec Fee
A.R. .00

Recorded
Official Records
County of
Ventura
Richard D. Dean
Recorder
8:00am 17-Mar-93

VCDA FF 5

GRANT OF EASEMENT

(No Documentary Transfer Tax is due as the easement
has no apparent value. No other
consideration was received by any party.)

1. As a charitable contribution to a governmental entity,
CHRISTOPHER SMITH and ELLEN F. SMITH, as Trustee of the Smith
Family Trust dated June 2, 1983 (hereinafter collectively re-
ferred to as "Grantor") hereby grants to the Pleasant Valley
Recreation and Park District (the "Park District") for thirty
(30) years following the date of the recordation of this instru-
ment, at which time this easement will automatically expire, an
easement over the real property described as:

That portion of Lot 3 of Tract No. 3277 in the County
of Ventura, State of California as shown on a map
recorded in book 88, pages 22 and 23 of miscellaneous
records (maps) in the office of the county recorder of
said county described as follows:

Beginning at the most westerly corner of said Lot 3, at
the northwesterly terminus of that line shown on said
map as having a bearing and distance of north 31°30'02"
west, 233.48 feet; thence along said line

1st: South 31°30'06" east, 12.66 feet; thence leaving
said line

2nd: North 38°48'37" east, 15.18 feet; thence

3rd: North 5°31'37" east, 37.49 feet; thence

AP No. 152-0-140-435

4th: North 4°08'53" west, 48.92 feet to a point in the westerly line of said Lot 3; thence along said westerly line

5th: South 10°32'03" west, 88.64 feet to the point of beginning

2. The Easement granted herein is appurtenant to the dominant easement, described as Lot 57 of Tract 2706 as shown on a map recorded in Book 84, Pages 50 through 53, inclusive, of Maps in the office of the County Recorder of Ventura County, which is a public horse arena.

3. The Easement granted herein is for public equestrian recreational trail purposes. The Easement granted herein includes incidental rights of maintenance, repair, and replacement.

5. This instrument shall be binding on and shall inure to the benefit of the heirs, executors, administrators, successors, and assigns of grantor and grantee and shall run with the land.

Executed on October 5, 1992 at Mccoyville,
Ventura County, California.


CHRISTOPHER SMITH, Trustee


ELLEN F. SMITH, Trustee

"Grantor"

STATE OF CALIFORNIA
COUNTY OF VENTURA

On October 7th, 1992, before me, personally appeared CHRISTOPHER SMITH and ~~ELLEN F. SMITH~~², personally known to me to be the persons whose names are subscribed to the within instrument and acknowledged to me that they executed the same in their authorized capacities, and that by their signatures on the instrument the persons executed the instrument.

WITNESS my hand and official seal.



Josephine Cuffari
Notary Public

C25660

PLEASANT VALLEY RECREATION AND PARK DISTRICT
RESOLUTION NO. 306

RESOLUTION ACCEPTING GRANT OF EASEMENT FOR PORTION OF
LAS POSAS HILLS EQUESTRIAN TRAIL SYSTEM

WHEREAS, the Pleasant Valley Recreation and Park District is the owner of "Lot No. 57 of Tract No. 2706, in the County of Ventura, State of California, as shown on a map recorded in Book 84, Pages 50 through 53 inclusive of miscellaneous records (Maps) in the office of the County Recorder of Ventura County", and said property has traditionally been used by the District as a public equestrian center for residents of the District; and

WHEREAS, on April 7, 1987 litigation was commenced by the Las Posas Equestrian Committee and others in the Superior Court of the State of California for the County of Ventura under Case No. 96404 to establish a public equestrian trail system leading to and from said equestrian center; and

WHEREAS, a Settlement Agreement and Mutual Release has been approved settling all issues in that litigation and providing for a public equestrian trail system which will permit equestrians to travel to the equestrian center from nearby areas, and that trail system will be established by the granting to the District of certain parcels of real property, by the granting to the District of easements over certain other parcels of real property, and by the granting to the District of a license to use certain easements owned by the Las Posas Hills Owners Association; and

WHEREAS, in order to provide part of that public equestrian trail system Christopher Deane Smith and Ellen F. Smith, husband and wife as joint tenants, have executed and delivered to the District a Grant of Easement, dated November 13, 1992, conveying to the District an easement over a portion of Lot No. 3 of Tract No. 3277, and said Grant of Easement has been reviewed by Legal Counsel and District Staff and found to be in proper form;

NOW THEREFORE, BE IT RESOLVED that the Grant of Easement presented to the Board of Directors of the Pleasant Valley Recreation and Park District by Christopher Deane Smith and Ellen F. Smith, husband and wife as joint tenants, conveying to the District an easement over a portion of Lot 3 of Tract No. 3277 in the County of Ventura, State of California, be, and the same is, hereby accepted, and that said Grant of Easement, dated November 13, 1992, be recorded in the Official Records of Ventura County.

I, Eldred E. Lokker, Clerk of the Board of Directors of the Pleasant Valley Recreation and Park District, Camarillo, California, do hereby certify that the above and foregoing is a full, true and correct copy of Resolution No. 306 approved by the Pleasant Valley Recreation and Park District Board of Directors at a meeting held on March 14, 1993. This certification is given on March 15, 1993 at Camarillo, Ventura County, California.

Eldred E. Lokker
Clerk of the Board of Directors
Pleasant Valley Recreation and
Park District

RECORDING REQUESTED BY
CONTINENTAL LAWYERS TITLE-81

When Recorded Mail To:

93-047670

Rec Fee
A.R.

.00

Pleasant Valley Recreation
and Park District
1605 East Burnley
Camarillo, CA 93010

Recorded
Official Records
County of
Ventura
Richard D. Dean
Recorder
8:00am 17-Mar-93

VCOA FF 4

4925945

GRANT OF EASEMENT

(No Documentary Transfer Tax is due as the easement has no apparent value. No other consideration was received by any party.)

584-041-0-ES1

1. As a charitable contribution to a governmental entity, GORDON CRAIG ADAMS and TRACY W. ADAMS, Co-Trustees of the Adams Family 1989 Revocable Trust dated January 26, 1990 (hereinafter collectively referred to as "Grantor") hereby grants to the Pleasant Valley Recreation and Park District (the "Park District") for thirty (30) years following the date of the recording of this instrument, at which time this easement will automatically expire, an easement over the real property described as:

That portion of Lot 2 of Tract No. 3277 in the County of Ventura, State of California as shown on a map recorded in book 88, pages 22 and 23 of miscellaneous records (maps) in the office of the county recorder of said county described as follows:

Beginning at the most westerly corner of said Lot 2, at the northwesterly terminus of that line shown on said map as having a bearing and distance of north 41°31'27" west, 207.61 feet; thence along said line

1st: South 41°31'40" east, 17.26 feet; thence leaving said line

2nd: North 42°42'41" east, 30.47 feet; thence

3rd: North 51°48'21" east, 30.61 feet; thence

4th: North 50°51'36" east, 126.69 feet; thence

5th: North 38°48'37" east, 29.67 feet to a point in the northeasterly line of said Lot 2 distant along said northeasterly line 12.66 feet from the most northerly corner of said Lot 2; thence along said northeasterly line

6th: North 31°30'06" west, 12.66 feet to said most northerly corner of said Lot 2; thence along the northwesterly boundary of said Lot 2 the following two courses

7th: South 51°55'47" west, 57.95 feet; thence

8th: South 48°35'09" west, 161.06 feet to the point of beginning.

2. The Easement granted herein is appurtenant to the dominant easement, described as Lot 57 of Tract 2706 as shown on a map recorded in Book 84, Pages 50 through 53, inclusive, of Maps in the office of the County Recorder of Ventura County, which is a public horse arena.

3. The Easement granted herein is for public equestrian recreational trail purposes. The Easement granted herein includes incidental rights of maintenance, repair, and replacement.

5. This instrument shall be binding on and shall inure to the benefit of the heirs, executors, administrators, successors, and assigns of grantor and grantee and shall run with the land.

Executed on 12/11/92 at OXNARD,
Ventura County, California. *The Adams Learning 1989 Rev. 11/89 E 7*

Gordon Craig Adams
GORDON CRAIG ADAMS, Co-Trustee


Tracy W. Adams
TRACY W. ADAMS, Co-Trustee

"Grantor"

STATE OF CALIFORNIA
COUNTY OF VENTURA

On December 11, 1992, 1992, before me, personally appeared GORDON CRAIG ADAMS and TRACY W. ADAMS, personally known to me to be the persons whose names are subscribed to the within instrument and acknowledged to me that they executed the same in their authorized capacities, and that by their signatures on the instrument the persons executed the instrument.

WITNESS my hand and official seal.



Diana J. Slagowski Notary Public
C25668

PLEASANT VALLEY RECREATION AND PARK DISTRICT
RESOLUTION NO. 296

RESOLUTION ACCEPTING GRANT OF EASEMENT FOR PORTION OF
LAS POSAS HILLS EQUESTRIAN TRAIL SYSTEM

WHEREAS, the Pleasant Valley Recreation and Park District is the owner of "Lot No. 57 of Tract No. 2706, in the County of Ventura, State of California, as shown on a map recorded in Book 84, Pages 50 through 53 inclusive of miscellaneous records (Maps) in the office of the County Recorder of Ventura County", and said property has traditionally been used by the District as a public equestrian center for residents of the District; and

WHEREAS, on April 7, 1987 litigation was commenced by the Las Posas Equestrian Committee and others in the Superior Court of the State of California for the County of Ventura under Case No. 96404 to establish a public equestrian trail system leading to and from said equestrian center; and

WHEREAS, a Settlement Agreement and Mutual Release has been approved settling all issues in that litigation and providing for a public equestrian trail system which will permit equestrians to travel to the equestrian center from nearby areas, and that trail system will be established by the granting to the District of certain parcels of real property, by the granting to the District of easements over certain other parcels of real property, and by the granting to the District of a license to use certain easements owned by the Las Posas Hills Owners Association; and

WHEREAS, in order to provide part of that public equestrian trail system Gordon Craig Adams and Tracy W. Adams, Co-Trustees of the Adams Family 1989 Revocable Trust dated January 26, 1990, have executed and delivered to the District a Grant of Easement, dated December 11, 1992, conveying to the District an easement over a portion of Lot No. 2 of Tract No. 3277, and said Grant of Easement has been reviewed by Legal Counsel and District Staff and found to be in proper form;

NOW THEREFORE, BE IT RESOLVED that the Grant of Easement presented to the Board of Directors of the Pleasant Valley Recreation and Park District by Gordon Craig Adams and Tracy W. Adams, Co-Trustees of the Adams Family 1989 Revocable Trust dated January 26, 1990, conveying to the District an easement over a portion of Lot 2 of Tract No. 3277 in the County of Ventura, State of California, be, and the same is, hereby accepted, and that said Grant of Easement, dated December 11, 1992, be recorded in the Official Records of Ventura County.

I, Eldred E. Lokker, Clerk of the Board of Directors of the Pleasant Valley Recreation and Park District, Camarillo, California, do hereby certify that the above and foregoing is a full, true and correct copy of Resolution No. 296 approved by the Pleasant Valley Recreation and Park District Board of Directors at a meeting held on March 14, 1993. This certification is given on March 15, 1993 at Camarillo, Ventura County, California.

Eldred E. Lokker
Clerk of the Board of Directors
Pleasant Valley Recreation and
Park District

E

Escrow No.
Loan No.

WHEN RECORDED MAIL TO:
Pleasant Valley Recreation
and Park District
1605 East Burnley
Camarillo, CA 93010

93-04766B : Rec Fee
: A.R. : .00
Recorded
Official Records
County of
Ventura
Richard D. Dean
Recorder
8:00am 17-Mar-93 : VCOA FF 2

SPACE ABOVE THIS LINE FOR RECORDERS USE

MAIL TAX STATEMENTS TO:
Pleasant Valley Recreation
and Park District
1605 East Burnley
Camarillo, CA 93010

DOCUMENTARY TRANSFER TAX \$ -0-
..... Computed on the consideration or value of property conveyed OR
..... Computed on the consideration or value less liens or encumbrances
remaining at time of sale.
Richard A. Elliott
Signature of Declarant or Agent concerning tax -- Pen Name

4925943
152-0-140-415

GRANT DEED

NO DOCUMENTARY TRANSFER TAX IS DUE AS
conveyance has no apparent value. No other
consideration received by any party.

FOR WITNESSES TO CONSIDER THE FOLLOWING FROM THE RECORDS OF THE COUNTY OF VENTURA
AS A CHARITABLE CONTRIBUTION TO A GOVERNMENTAL ENTITY,
RICHARD A. ELLIOTT AND ROSE M. ELLIOTT, HUSBAND AND WIFE AS JOINT TENANTS
herby GRANT(S) to Pleasant Valley Recreation and Park District

the real property in the City of Camarillo,
County of Ventura. State of California, described as

That portion of Lot 1 of Tract No. 3277 in the County of Ventura,
State of California as shown on a map recorded in book 88, pages
22 and 23 of miscellaneous records (maps) in the office of the
county recorder of said county described as follows:

Beginning at the most northerly corner of said Lot 1, at the
northeasterly terminus of that line shown on said map as having a
bearing and distance of north 46°35'22" east, 130.33 feet; thence
along said line

1st: South 48°35'09" West, 111.94 feet; thence leaving said line

2nd: North 71°52'08" east, 58.76 feet; thence

3rd: North 42°42'41" east, 58.30 feet to a point in the
northeasterly line of said Lot 1 distant along said northeasterly
line 17.26 feet from the point of beginning; thence along said
northeasterly line

4th: North 41°31'40" west, 17.26 feet to the point of beginning.

Dated Jan. 17, 1993

STATE OF CALIFORNIA
COUNTY OF Ventura

On Jan. 17, 1993 before me,

personally appeared Richard A. Elliott and
Rose M. Elliott

personally known to me (or proved to me on the basis of satisfactory
evidence) to be the person(s) whose name(s) is/are subscribed to the within
instrument and acknowledged to me that he/she/they executed the same
in his/her/their authorized capacity(ies), and that by his/her/their signa-
ture(s) on the instrument the person(s) of the entity upon behalf of which
the person(s) acted, executed the instrument.

WITNESS my hand and official seal.
signature *Carole A. Minkin*

Richard A. Elliott
RICHARD A. ELLIOTT

Rose M. Elliott
ROSE M. ELLIOTT



(This area for official notarial seal)

MAIL TAX STATEMENTS AS DIRECTED ABOVE

PLEASANT VALLEY RECREATION AND PARK DISTRICT
RESOLUTION NO. 298

RESOLUTION ACCEPTING GRANT DEED FOR PORTION OF
LAS POSAS HILLS EQUESTRIAN TRAIL SYSTEM

WHEREAS, the Pleasant Valley Recreation and Park District is the owner of "Lot No. 57 of Tract No. 2706, in the County of Ventura, State of California, as shown on a map recorded in Book 84, Pages 50 through 53 inclusive of miscellaneous records (Maps) in the office of the County Recorder of Ventura County", and said property has traditionally been used by the District as a public equestrian center for residents of the District; and

WHEREAS, on April 7, 1987 litigation was commenced by the Las Posas Equestrian Committee and others in the Superior Court of the State of California for the County of Ventura under Case No. 96404 to establish a public equestrian trail system leading to and from said equestrian center; and

WHEREAS, a Settlement Agreement and Mutual Release has been approved settling all issues in that litigation and providing for a public equestrian trail system which will permit equestrians to travel to the equestrian center from nearby areas, and that trail system will be established by the granting to the District of certain parcels of real property, by the granting to the District of easements over certain other parcels of real property, and by the granting to the District of a license to use certain easements owned by the Las Posas Hills Owners Association; and

WHEREAS, in order to provide part of that public equestrian trail system Richard A. Elliott and Rose M. Elliott, husband and wife as joint tenants, have executed and delivered to the District a Grant Deed, dated January 17, 1993, conveying to the District a portion of Lot No. 1 of Tract No. 3277, and said Grant Deed has been reviewed by Legal Counsel and District Staff and found to be in proper form;

NOW THEREFORE, BE IT RESOLVED that the Grant Deed presented to the Board of Directors of the Pleasant Valley Recreation and Park District by Richard A. Elliott and Rose M. Elliott, husband and wife as joint tenants, conveying to the District a portion of Lot 1 of Tract No. 3277 in the County of Ventura, State of California, be, and the same is, hereby accepted, and that said Grant Deed, dated January 17, 1993, be recorded in the Official Records of Ventura County.

I, Eldred E. Lokker, Clerk of the Board of Directors of the Pleasant Valley Recreation and Park District, Camarillo, California, do hereby certify that the above and foregoing is a full, true and correct copy of Resolution No. 298 approved by the Pleasant Valley Recreation and Park District Board of Directors at a meeting held on March 14, 1993. This certification is given on March 15, 1993 at Camarillo, Ventura County, California.

Eldred E. Lokker
Clerk of the Board of Directors
Pleasant Valley Recreation and
Park District

Order No.
Escrow No.
Loan No.

WHEN RECORDED MAIL TO:
Pleasant Valley Recreation
and Park District
1605 East Burnley
Camarillo, CA 93010

93-047667

Rec Fee
A.R.

Recorded
Official Records
County of
Ventura
Richard D. Dean
Recorder
8:00am 17-Mar-93

VCOA FF

APPLICANT: THIS LINE FOR RECORDER'S USE

MAIL TAX STATEMENTS TO:

NA

DOCUMENTARY TRANSFER TAX \$.....-0-
..... Computed on the consideration or value of property conveyed; C
..... Computed on the consideration or value less liens or encumbrances
remaining at time of sale.

[Signature]

Signature of Declarant or Agent determining tax - Firm Name

492,594.2
152-0-370-055

GRANT DEED

No Documentary Transfer Tax is due
because the consideration or value of the
conveyance has no apparent value. No
consideration was received by any

~~FOR A VOUCHER FOR THE DEED TO BE RECORDED IN THE OFFICE OF THE COUNTY RECORDER~~
A CHARITABLE CONTRIBUTION TO A GOVERNMENTAL ENTITY,

HENRY Y. SASAKI and BETTY W. SASAKI, Husband and wife,
hereby GRANT(S) to PLEASANT VALLEY RECREATION AND PARK DISTRICT

the real property in the City of Camarillo
County of Ventura

State of California, described

The easterly 12.00 feet of Lot 52 of Tract No. 2706 in the County
of Ventura, State of California as shown on a map recorded in
book 84, pages 50 through 53 inclusive of miscellaneous records
(maps) in the office of the county recorder of said county,
measured along that portion of the easterly boundary of said Lot
52 shown on said map as having bearings of north 02°40'02" east
and north 12°30'44" east.

The westerly line of said easterly 12.00 feet to be prolonged or
shortened so as to terminate in the northerly and southerly lines
of said Lot 52.

If any part of the property interest conveyed to the park
district herein ceases to be used for equestrian purposes, the
park district shall, on request, reconvey such part or parts to
grantors herein, or their successors if they have conveyed their
original adjoining property from which the property interest was
taken.

Dated OCT 22, 1992

STATE OF CALIFORNIA
COUNTY OF Ventura

On October 22, 1992 before me,
Helen Elaine Zaretsky
personally appeared HENRY Y. SASAKI and W
BETTY W. SASAKI

personally known to me (or proved to me on the basis of satisfactory
evidence) to be the person(s) whose name(s) they subscribed to the within
instrument and acknowledged to me that he/she/they executed the same
in his/her/their authorized capacity(ies), and that by his/her/their signa-
ture(s) on the instrument the person(s) or the entity upon behalf of which
the person(s) acted, executed the instrument.

WITNESS my hand and official seal.

Signature Helen Elaine Zaretsky

[Signature]
HENRY Y. SASAKI

[Signature]
BETTY W. SASAKI
H. SASAKI



(This area for official notary seal)

PLEASANT VALLEY RECREATION AND PARK DISTRICT
RESOLUTION NO. 305

RESOLUTION ACCEPTING GRANT DEED FOR PORTION OF
LAS POSAS HILLS EQUESTRIAN TRAIL SYSTEM

WHEREAS, the Pleasant Valley Recreation and Park District is the owner of "Lot No. 57 of Tract No. 2706, in the County of Ventura, State of California, as shown on a map recorded in Book 84, Pages 50 through 53 inclusive of miscellaneous records (Maps) in the office of the County Recorder of Ventura County", and said property has traditionally been used by the District as a public equestrian center for residents of the District; and

WHEREAS, on April 7, 1987 litigation was commenced by the Las Posas Equestrian Committee and others in the Superior Court of the State of California for the County of Ventura under Case No. 96404 to establish a public equestrian trail system leading to and from said equestrian center; and

WHEREAS, a Settlement Agreement and Mutual Release has been approved settling all issues in that litigation and providing for a public equestrian trail system which will permit equestrians to travel to the equestrian center from nearby areas, and that trail system will be established by the granting to the District of certain parcels of real property, by the granting to the District of easements over certain other parcels of real property, and by the granting to the District of a license to use certain easements owned by the Las Posas Hills Owners Association; and

WHEREAS, in order to provide part of that public equestrian trail system Henry Y. Sasaki and Betty H. Sasaki, husband and wife, have executed and delivered to the District a Grant Deed, dated October 22, 1992, conveying to the District a portion of Lot No. 52 of Tract No. 2706, and said Grant Deed has been reviewed by Legal Counsel and District Staff and found to be in proper form;

NOW THEREFORE, BE IT RESOLVED that the Grant Deed presented to the Board of Directors of the Pleasant Valley Recreation and Park District by Henry Y. Sasaki and Betty H. Sasaki, husband and wife, conveying to the District a portion of Lot 52 of Tract No. 2706 in the County of Ventura, State of California, be, and the same is, hereby accepted, and that said Grant Deed, dated October 22, 1992, be recorded in the Official Records of Ventura County.

I, Eldred E. Lokker, Clerk of the Board of Directors of the Pleasant Valley Recreation and Park District, Camarillo, California, do hereby certify that the above and foregoing is a full, true and correct copy of Resolution No. 305 approved by the Pleasant Valley Recreation and Park District Board of Directors at a meeting held on March 14, 1993. This certification is given on March 15, 1993 at Camarillo, Ventura County, California.

Eldred E. Lokker
Clerk of the Board of Directors
Pleasant Valley Recreation and
Park District



County View

Sasaki Lot 52


Legend

- Streets
- 1:6000
- Parcels



1: 1,128

Disclaimer: The information contained herein was obtained from the best available information and is not guaranteed to be accurate. The County does not warrant the accuracy of the information and is not responsible for any errors or omissions. The information is provided for informational purposes only and should not be used for any other purpose.



RECORDING REQUESTED BY
Escrow No. CONTINENTAL LAWYERS TITLE-81
Loan No. 4925947

WHEN RECORDED MAIL TO:
Pleasant Valley Recreation
and Park District
1605 East Burnly
Camarillo, CA 93010

93-047672

Rec Fee
A.R. .00

Recorded
Official Records
County of
Ventura
Richard D. Dean
Recorder
8:00am 17-Mar-93

VCOA FF 2

MAIL TAX STATEMENTS TO:
Pleasant Valley Recreation
and Park District
1605 East Burnly
Camarillo, CA 93010

DOCUMENTARY TRANSFER TAX \$-0-

Computed on the consideration or value of property conveyed; OR
Computed on the consideration or value less liens or encumbrances
existing at time of sale. FERGUSON, CASE, ORR, PATER
& CUNNINGHAM

By: Blaine J. Wanke
Signature of Recorder or Agent Submitting Tax - Form Name
Blaine J. Wanke

152-0-370-045

GRANT DEED

FOR VALUABLE CONSIDERATION, receipt of which is hereby acknowledged,
AS A CHARITABLE CONTRIBUTION TO A GOVERNMENTAL ENTITY,
SALVADOR PLASOENCIA and SOLEDAD PLASOENCIA, Husband and Wife, as Joint Tena
hereby GRANT(S) to
PLEASANT VALLEY RECREATION AND PARK DISTRICT

the real property in the City of Camarillo
County of Ventura

State of California, described as

The easterly 12.00 feet of Lot 53 of Tract No. 2706 in the County of
Ventura, State of California as shown on a map recorded in book 84,
pages 50 through 53 inclusive of miscellaneous records (maps) in the
office of the county recorder of said county, measured along that
portion of the easterly boundary of said Lot 53 shown on said map as
having bearings of north 12°30'44" east and north 48°35'09" east.

The westerly line of said easterly 12.00 feet to be prolonged or
shortened so as to terminate in the northealy and southerly lines of
said Lot 53.

If any part of the property interest conveyed to the park district
herein ceases to be used for equestrian purposes, the park district
shall, on request, reconvey such part or parts to grantors herein, or
their successors if they have conveyed their original adjoining property
from which the property interest was taken.

Assessor's Parcel Number: 152-0-370-025

Also known as: 1926 Via Veneto
Camarillo, CA 93010

This conveyance is a gift and is exempt pursuant to Ordinance 2585.

Dated February 19, 1993

STATE OF CALIFORNIA
COUNTY OF Ventura

On February 19, 1993 before me,

Marie Maldonado, Notary Public
personally appeared Salvador Plascencia and
Soledad Plascencia

Salvador Plascencia
Salvador Plascencia

Soledad Plascencia
Soledad Plascencia

personally known to me (or proved to me on the basis of satisfactory
evidence) to be the person(s) whose name(s) is/are subscribed to the within
instrument and acknowledged to me that they executed the same
in his/her/their authorized capacity(ies), and that by his/her/their signa-
ture(s) on the instrument the person(s) or the entity upon behalf of which
the person(s) acted, executed the instrument.

WITNESS my hand and official seal.

Signature Marie Maldonado



(This area for official notary use)

MAIL TAX STATEMENTS TO DIRECTOR

PLEASANT VALLEY RECREATION AND PARK DISTRICT
RESOLUTION NO. 303

RESOLUTION ACCEPTING GRANT DEED FOR PORTION OF
LAS POSAS HILLS EQUESTRIAN TRAIL SYSTEM

WHEREAS, the Pleasant Valley Recreation and Park District is the owner of "Lot No. 57 of Tract No. 2706, in the County of Ventura, State of California, as shown on a map recorded in Book 84, Pages 50 through 53 inclusive of miscellaneous records (Maps) in the office of the County Recorder of Ventura County", and said property has traditionally been used by the District as a public equestrian center for residents of the District; and


WHEREAS, on April 7, 1987 litigation was commenced by the Las Posas Equestrian Committee and others in the Superior Court of the State of California for the County of Ventura under Case No. 96404 to establish a public equestrian trail system leading to and from said equestrian center; and

WHEREAS, a Settlement Agreement and Mutual Release has been approved settling all issues in that litigation and providing for a public equestrian trail system which will permit equestrians to travel to the equestrian center from nearby areas, and that trail system will be established by the granting to the District of certain parcels of real property, by the granting to the District of easements over certain other parcels of real property, and by the granting to the District of a license to use certain easements owned by the Las Posas Hills Owners Association; and

WHEREAS, in order to provide part of that public equestrian trail system Salvador Plascencia and Soledad Plascencia, husband and wife as joint tenants, have executed and delivered to the District a Grant Deed, dated February 19, 1993, conveying to the District a portion of Lot No. 53 of Tract No. 2706, and said Grant Deed has been reviewed by Legal Counsel and District Staff and found to be in proper form;

NOW THEREFORE, BE IT RESOLVED that the Grant Deed presented to the Board of Directors of the Pleasant Valley Recreation and Park District by Salvador Plascencia and Soledad Plascencia, husband and wife as joint tenants, conveying to the District a portion of Lot 53 of Tract No. 2706 in the County of Ventura, State of California, be, and the same is, hereby accepted, and that said Grant Deed, dated February 19, 1993, be recorded in the Official Records of Ventura County.

I, Eldred E. Lokker, Clerk of the Board of Directors of the Pleasant Valley Recreation and Park District, Camarillo, California, do hereby certify that the above and foregoing is a full, true and correct copy of Resolution No. 303 approved by the Pleasant Valley Recreation and Park District Board of Directors at a meeting held on March 14, 1993. This certification is given on March 15, 1993 at Camarillo, Ventura County, California.


Clerk of the Board of Directors
Pleasant Valley Recreation and
Park District



County View

Plascencia Lot 53

Legend

- Streets
- 1:8000
- Parcels




Distance Feet

0 50 100

1: 1,128

Caution: The information contained on this map and any data available to us is compiled from public sources. It is not intended to be used for legal purposes. The County does not warrant the accuracy of the information and is not liable for any errors or omissions. The information is provided for informational purposes only.



RECORDING REQUESTED BY
CONTINENTAL LAWYERS TITLE-81
When Recorded Mail To:

93-047669

Rec Fee
A.R. .00

Pleasant Valley Recreation
and Park District
1605 East Burnley
Camarillo, CA 93050

Recorded
Official Records
County of
Ventura
Richard D. Dean
Recorder

8:00am 17-Mar-93

VCOA FF 4

4925944

GRANT OF EASEMENT

(No Documentary Transfer Tax is due as the easement
has no apparent value. No other
consideration was received by any party.)

152-0-370-025

1. As a charitable contribution to a governmental entity,
BILLY E. KILBY and WILMA J. KILBY, Husband and Wife as Joint
Tenants (hereinafter collectively referred to as "Grantor")
heraby grant to the Pleasant Valley Recreation and Park District
(the "Park District") for thirty (30) years following the date of
the recordation of this instrument, at which time this easement
will automatically expire, an easement over the real property
described as:

That portion of Lot 55 of Tract No. 2706 in the County
of Ventura, State of California, as shown on a map
recorded in book 84, pages 50 through 53 inclusive of
miscellaneous records (maps) in the office of the
county recorder of said county described as follows:

Beginning at the northeast corner of said Lot 55;
thence along the easterly line of said Lot 55

1st: South 10°32'03" west, 146.87 feet; thence leaving
said easterly line

2nd: North 04°08'53" west, 80.57 feet; thence

3rd: North 19°56'38" east, 59.96 feet; thence

4th: North 06°42'03" east, 9.85 feet to a point in the
northerly line of said Lot 55 distant thereon north
79°15'25" west, 11.41 feet from the northeast corner of
said Lot 55; thence along said northerly line

5th: South 79°15'24" east, 11.41 feet to the point of beginning

2. The Easement granted herein is appurtenant to the dominant easement, described as Lot 57 of Tract 2706 as shown on a map recorded in Book 84, Pages 50 through 53, inclusive, of Maps in the office of the County Recorder of Ventura County, which is a public horse arena.

3. The Easement granted herein is for public equestrian recreational trail purposes. The Easement granted herein includes incidental rights of maintenance, repair, and replacement.

4. This instrument shall be binding on and shall inure to the benefit of the heirs, executors, administrators, successors, and assigns of grantor and grantee and shall run with the land.

5. If any part of the property interest conveyed to the park district herein ceases to be used for equestrian purposes, the park district shall, on request, reconvey such part or parts to grantors herein, or their successors if they have conveyed their original adjoining property from which the property interest was taken.

Executed on 14 JAN 1993 at CAMARILLO,
Ventura County, California.

Billy E. Kilby
Billy E. Kilby

Wilma J. Kilby
Wilma J. Kilby
"Grantor"

PLEASANT VALLEY RECREATION AND PARK DISTRICT
RESOLUTION NO. 300

RESOLUTION ACCEPTING GRANT OF EASEMENT FOR PORTION OF
LAS POSAS HILLS EQUESTRIAN TRAIL SYSTEM

WHEREAS, the Pleasant Valley Recreation and Park District is the owner of "Lot No. 57 of Tract No. 2706, in the County of Ventura, State of California, as shown on a map recorded in Book 84, Pages 50 through 53 inclusive of miscellaneous records (Maps) in the office of the County Recorder of Ventura County", and said property has traditionally been used by the District as a public equestrian center for residents of the District; and

WHEREAS, on April 7, 1987 litigation was commenced by the Las Posas Equestrian Committee and others in the Superior Court of the State of California for the County of Ventura under Case No. 96404 to establish a public equestrian trail system leading to and from said equestrian center; and


WHEREAS, a Settlement Agreement and Mutual Release has been approved settling all issues in that litigation and providing for a public equestrian trail system which will permit equestrians to travel to the equestrian center from nearby areas, and that trail system will be established by the granting to the District of certain parcels of real property, by the granting to the District of easements over certain other parcels of real property, and by the granting to the District of a license to use certain easements owned by the Las Posas Hills Owners Association; and

WHEREAS, in order to provide part of that public equestrian trail system Billy E. Kilby and Wilma J. Kilby, husband and wife as joint tenants, have executed and delivered to the District a Grant of Easement, dated January 14, 1993, conveying to the District an easement over a portion of Lot No. 55 of Tract No. 2706, and said Grant of Easement has been reviewed by Legal Counsel and District Staff and found to be in proper form;

NOW THEREFORE, BE IT RESOLVED that the Grant of Easement presented to the Board of Directors of the Pleasant Valley Recreation and Park District by Billy E. Kilby and Wilma J. Kilby, husband and wife as joint tenants, conveying to the District an easement over a portion of Lot 55 of Tract No. 2706 in the County of Ventura, State of California, be, and the same is, hereby accepted, and that said Grant of Easement, dated January 14, 1993, be recorded in the Official Records of Ventura County.

I, Eldred E. Lokker, Clerk of the Board of Directors of the Pleasant Valley Recreation and Park District, Camarillo, California, do hereby certify that the above and foregoing is a full, true and correct copy of Resolution No. 300 approved by the Pleasant Valley Recreation and Park District Board of Directors at a meeting held on March 14, 1993. This certification is given on March 15, 1993 at Camarillo, Ventura County, California.

Eldred E. Lokker
Clerk of the Board of Directors
Pleasant Valley Recreation and
Park District



County View

Kilby Lot 55

Legend

-  Streets
-  1:6000
-  Parcels



1" = 1128'

This map is a representation of the information provided by the County Assessor's Office. It is not a warranty of accuracy. The County Assessor's Office is not responsible for any errors or omissions. This map is provided for informational purposes only. The County Assessor's Office is not responsible for any errors or omissions. This map is provided for informational purposes only.

RECORDING REQUESTED BY
CONTINENTAL LAWYERS TITLE-81

AND WHEN RETURNED MAIL THIS COPY AND UNLESS OTHERWISE SHOWN BELIEVE
MAIL WILL BE RETURNED TO:

Name: Pleasant Valley Recreation and
Park District
Street Address: 1605 East Burnley
City & State: Camarillo, CA 93010

MAIL TAX STATEMENTS TO

Name: Pleasant Valley Recreation and
Park District
Street Address: 1605 East Burnley
City & State: Camarillo, CA 93010

TITLE ORDER NO.

ISSUE NO.

REYNOLDS

93-047674

Rec Fee
A.R.

.00

Recorded
Official Records
County of
Ventura
Richard D. Dean
Recorder
8:00am 17-Mar-93

VCOA FF 3

SPACE ABOVE THIS LINE FOR RECORDER'S USE

4925949

GRANT DEED

152-0-352-045

THE UNDERSIGNED GRANTOR(S) DECLARE(S)

DOCUMENTARY TRANSFER TAX is \$ -0-

- computed on full value of property conveyed, or
- computed on full value less value of liens or encumbrances remaining at time of sale.
- unincorporated area
- city of _____, AND

FOR A VALUABLE CONSIDERATION, receipt of which is hereby acknowledged,
AS A CHARITABLE CONTRIBUTION TO A GOVERNMENTAL ENTITY, DENNIS E.
REYNOLDS and SUSAN K. REYNOLDS, Trustees of the Reynolds Trust under
Declaration of Trust dated July 24, 1991,

hereby GRANT(s) to PLEASANT VALLEY RECREATION AND PARK DISTRICT

the following described real property in the City of Camarillo
County of Ventura State of California:

SEE EXHIBIT "A" ATTACHED TO THIS GRANT DEED FOR
LEGAL DESCRIPTION

No Documentary Transfer Tax is due as the easement has no apparent value. No other
consideration was received by any party.

Dated November 6, 1992.

Dennis E. Reynolds
DENNIS E. REYNOLDS, Trustee of the
Reynolds 1991 Trust

Susan K. Reynolds
SUSAN K. REYNOLDS, Trustee of the
Reynolds 1991 Trust


STATE OF CALIFORNIA }
COUNTY OF Ventura } ss.

On this _____ day of _____, in the year 19____
before me, the undersigned, a Notary Public in and for said State,
personally appeared DENNIS E. REYNOLDS
and SUSAN K. REYNOLDS

_____, personally known to me
(or proved to me on the basis of satisfactory evidence) to be the
person(s) whose name(s) _____ subscribed to the within
instrument, and acknowledged to me that _____ executed it.

WITNESS my hand and official seal.

Signature *Linda Shackel*
NOTARY PUBLIC IN AND FOR SAID STATE



(This area for official notarial seal)

TRACT NO. 2706 - LOT 65
THOSE PORTIONS OF LOT 65 OF TRACT NO. 2706 IN THE COUNTY OF
VENTURA, STATE OF CALIFORNIA AS SHOWN ON A MAP RECORDED IN
BOOK 84, PAGES 50 THROUGH 53 INCLUSIVE OF MISCELLANEOUS
RECORDS (MAPS) IN THE OFFICE OF THE COUNTY RECORDER OF SAID
COUNTY DESCRIBED AS FOLLOWS:

PARCEL A:
BEGINNING AT THE MOST SOUTHERLY CORNER OF SAID LOT 65; THENCE
ALONG THE SOUTHWESTERLY LINE OF SAID LOT 65

1ST: NORTH 08°07'28" WEST, 113.79 FEET; THENCE AT RIGHT
ANGLES

2ND: NORTH 81°52'32" EAST, 26.23 FEET; THENCE PARALLEL TO
SAID SOUTHWESTERLY LINE

3RD: SOUTH 08°07'28" EAST, 52.49 FEET; THENCE

4TH: SOUTH 04°53'04" WEST, 56.86 FEET TO A POINT IN THE
SOUTHEASTERLY LINE OF SAID LOT 65; THENCE ALONG SAID
SOUTHEASTERLY LINE

5TH: SOUTH 58°03'47" WEST, 14.53 FEET TO THE POINT OF
BEGINNING;

PARCEL B:
BEGINNING AT THE MOST EASTERLY CORNER OF SAID LOT 65; THENCE
ALONG THE SOUTHEASTERLY LINE OF SAID LOT 65 THE FOLLOWING
THREE COURSES

1ST: SOUTH 53°38'07" WEST, 107.27 FEET; THENCE

2ND: SOUTH 53°08'47" WEST, 109.09 FEET; THENCE

3RD: SOUTH 58°03'47" WEST, 64.89 FEET; THENCE LEAVING SAID
SOUTHEASTERLY LINE

4TH: NORTH 49°21'06" EAST, 43.12 FEET; THENCE

5TH: NORTH 56°36'46" EAST, 44.43 FEET; THENCE

6TH: NORTH 47°43'37" EAST, 61.66 FEET; THENCE

7TH: NORTH 53°32'44" EAST, 27.98 FEET; THENCE

8TH: NORTH 47°16'12" EAST, 22.98 FEET; THENCE

9TH: NORTH 36°43'37" EAST, 21.76 FEET; THENCE

10TH: NORTH 76°24'44" EAST, 36.03 FEET; THENCE

11TH: NORTH 59°35'04" EAST, 28.73 FEET TO A POINT IN THE
NORTHEASTERLY LINE OF SAID LOT 65 DISTANT ALONG SAID
NORTHEASTERLY LINE NORTH 18°16'58" WEST, 3.50 FEET FROM
THE MOST EASTERLY CORNER OF SAID LOT 65 AND THE POINT
OF BEGINNING; THENCE ALONG SAID NORTHEASTERLY LINE

12TH: SOUTH 18°16'58" EAST, 3.50 FEET TO THE POINT OF
BEGINNING.

EXHIBIT " A "
PAGE 1 OF 1

PLEASANT VALLEY RECREATION AND PARK DISTRICT
RESOLUTION NO. 304

RESOLUTION ACCEPTING GRANT DEED FOR PORTION OF
LAS POSAS HILLS EQUESTRIAN TRAIL SYSTEM

WHEREAS, the Pleasant Valley Recreation and Park District is the owner of "Lot No. 57 of Tract No. 2706, in the County of Ventura, State of California, as shown on a map recorded in Book 84, Pages 50 through 53 inclusive of miscellaneous records (Maps) in the office of the County Recorder of Ventura County", and said property has traditionally been used by the District as a public equestrian center for residents of the District; and

WHEREAS, on April 7, 1987 litigation was commenced by the Las Posas Equestrian Committee and others in the Superior Court of the State of California for the County of Ventura under Case No. 96404 to establish a public equestrian trail system leading to and from said equestrian center; and

WHEREAS, a Settlement Agreement and Mutual Release has been approved settling all issues in that litigation and providing for a public equestrian trail system which will permit equestrians to travel to the equestrian center from nearby areas, and that trail system will be established by the granting to the District of certain parcels of real property, by the granting to the District of easements over certain other parcels of real property, and by the granting to the District of a license to use certain easements owned by the Las Posas Hills Owners Association; and

WHEREAS, in order to provide part of that public equestrian trail system Dennis E. Reynolds and Susan K. Reynolds, Trustees of the Reynolds Trust under Declaration of Trust dated July 24, 1991, have executed and delivered to the District a Grant Deed, dated November 6, 1992, conveying to the District a portion of Lot No. 65 of Tract No. 2706, and said Grant Deed has been reviewed by Legal Counsel and District Staff and found to be in proper form;

NOW THEREFORE, BE IT RESOLVED that the Grant Deed presented to the Board of Directors of the Pleasant Valley Recreation and Park District by Dennis E. Reynolds and Susan K. Reynolds, Trustees of the Reynolds Trust under Declaration of Trust dated July 24, 1991 conveying to the District a portion of Lot 65 of Tract No. 2706 in the County of Ventura, State of California, be, and the same is, hereby accepted, and that said Grant Deed, dated November 6, 1992, be recorded in the Official Records of Ventura County.

I, Eldred E. Lokker, Clerk of the Board of Directors of the Pleasant Valley Recreation and Park District, Camarillo, California, do hereby certify that the above and foregoing is a full, true and correct copy of Resolution No. 304 approved by the Pleasant Valley Recreation and Park District Board of Directors at a meeting held on March 14, 1993. This certification is given on March 15, 1993 at Camarillo, Ventura County, California.

Eldred E. Lokker
Clerk of the Board of Directors
Pleasant Valley Recreation and
Park District



County View

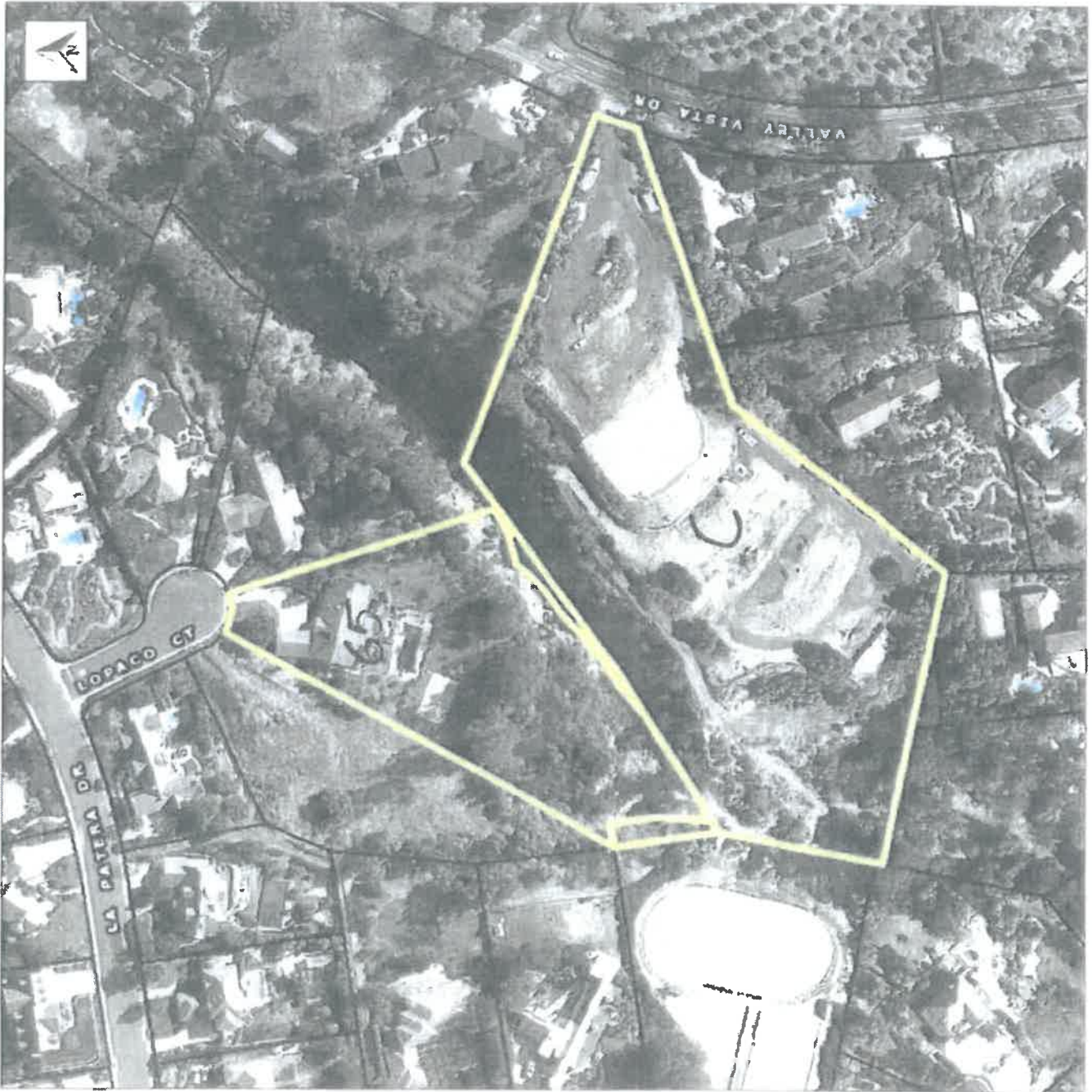
Reynolds-Churchman-
Skudis-Lots 65/66
Legend

- Streets
- 1:6000
- Parcels

0 186.08 Distance Feet

1:2,257

This plan is a preliminary plan and is subject to change without notice. The County does not warrant the accuracy of this information, and no reliance should be placed on it. The County is not responsible for any errors or omissions in this plan.



AND WHEN RECORDED MAIL THIS DEED AND UNLESS OTHERWISE SHOWN BELOW MAIL TAX STATEMENTS TO:

NAME Pleasant Valley Recreation and Park District
STREET ADDRESS 1605 East Burnley
CITY STATE ZIP Camarillo, CA 93010

93-047673 : Rec Fee .00
A.R.
Recorded :
Official Records :
County of :
Ventura :
Richard D. Dean :
Recorder :
8:00am 17-Mar-93 : VCOA FF 3

SPACE ABOVE THIS LINE FOR RECORDER'S USE

| | | | | |
|-----|---|-----|-----|-------|
| 152 | 0 | 352 | 035 | ALL |
| | | | | FTN K |

Title Order No. 4925948
Ezrow or Loan No.

GRANT DEED

THE UNDERSIGNED GRANTOR(S) DECLARE(S)
DOCUMENTARY TRANSFER TAX IS \$ -0- CITY TAX \$ _____
 computed on full value of property conveyed, or
 computed on full value less value of liens or encumbrances remaining at time of sale
 Unincorporated area City of _____, and

~~FOR A VALUABLE CONSIDERATION~~
AS A CHARITABLE CONTRIBUTION TO A GOVERNMENTAL ENTITY,
ROBERT S. MACALISTER and CATHERINE V. MACALISTER, Trustees of the Robert
S. MacAlister and Catherine V. MacAlister Trust Dated November 20, 1985
hereby GRANT(S) to
Pleasant Valley Recreation and Park District

the following described real property in the City of Camarillo
County of Ventura State of California:

SEE EXHIBIT "A" ATTACHED TO THIS GRANT DEED
FOR LEGAL DESCRIPTION

No Documentary Transfer Tax is due as the ~~consideration~~ ^{instrument has} no apparent value. No other
consideration was received by any party.

Dated November 10, 1992

STATE OF CALIFORNIA
COUNTY OF Ventura
on November 10, 1992 before me, the
undersigned, a Notary Public in and for said State, personally appeared
ROBERT S. MACALISTER and
CATHERINE V. MACALISTER

personally
known to me (or proved to me on the basis of satisfactory evidence) to
be the person S whose name S subscribed to the within
instrument and acknowledged that they executed the same
WITHIN my hand and official seal

Signature Mary F. Barker

Robert S. MacAlister and Catherine V. MacAlister Trust

Robert S. MacAlister
ROBERT S. MACALISTER, Trustee

Catherine V. MacAlister
CATHERINE V. MACALISTER, Trustee



(This area for official notary seal)

TRACT NO. 2706 - LOT 66

THOSE PORTIONS OF LOT 66 OF TRACT NO. 2706 IN THE COUNTY OF VENTURA, STATE OF CALIFORNIA AS SHOWN ON A MAP RECORDED IN BOOK 84, PAGES 50 THROUGH 53 INCLUSIVE OF MISCELLANEOUS RECORDS (MAPS) IN THE OFFICE OF THE COUNTY RECORDER OF SAID COUNTY DESCRIBED AS FOLLOWS:

PARCEL A:

BEGINNING AT THE MOST SOUTHERLY CORNER OF SAID LOT 66; THENCE ALONG THE SOUTHWESTERLY LINE OF SAID LOT 66

1ST: NORTH $18^{\circ}16'58''$ WEST, 3.50 FEET; THENCE LEAVING SAID SOUTHWESTERLY LINE

2ND: NORTH $59^{\circ}35'04''$ EAST, 21.30 FEET; THENCE

3RD: NORTH $55^{\circ}18'48''$ EAST, 38.37 FEET TO THE SOUTHEASTERLY LINE OF SAID LOT 66; THENCE ALONG SAID SOUTHEASTERLY LINE

4TH: SOUTH $53^{\circ}38'07''$ WEST, 60.63 FEET TO THE POINT OF BEGINNING.

PARCEL B:

BEGINNING AT THE MOST EASTERLY CORNER OF SAID LOT 66; THENCE ALONG THE NORTHERLY LINE OF SAID LOT 66

1ST: NORTH $75^{\circ}56'07''$ WEST, 17.24 FEET; THENCE LEAVING SAID NORTHERLY LINE

2ND: SOUTH $34^{\circ}13'42''$ WEST, 21.60 FEET; THENCE

3RD: SOUTH $32^{\circ}46'05''$ WEST, 108.36 FEET; THENCE

4TH: SOUTH $45^{\circ}50'18''$ WEST, 25.00 FEET; THENCE

5TH: SOUTH $41^{\circ}59'32''$ WEST, 56.27 FEET; THENCE

6TH: SOUTH $39^{\circ}54'31''$ WEST, 29.75 FEET TO THE SOUTHEASTERLY LINE OF SAID LOT 66; THENCE ALONG SAID SOUTHEASTERLY LINE THE FOLLOWING TWO COURSES

7TH: NORTH $53^{\circ}38'07''$ EAST, 25.97 FEET; THENCE

8TH: NORTH $39^{\circ}29'09''$ EAST, 222.33 FEET TO THE POINT OF BEGINNING.

EXHIBIT A
PAGE 1 OF 1

PLEASANT VALLEY RECREATION AND PARK DISTRICT
RESOLUTION NO. 301

RESOLUTION ACCEPTING GRANT DEED FOR PORTION OF
LAS POSAS HILLS EQUESTRIAN TRAIL SYSTEM

WHEREAS, the Pleasant Valley Recreation and Park District is the owner of "Lot No. 57 of Tract No. 2706, in the County of Ventura, State of California, as shown on a map recorded in Book 84, Pages 50 through 53 inclusive of miscellaneous records (Maps) in the office of the County Recorder of Ventura County", and said property has traditionally been used by the District as a public equestrian center for residents of the District; and

WHEREAS, on April 7, 1987 litigation was commenced by the Las Posas Equestrian Committee and others in the Superior Court of the State of California for the County of Ventura under Case No. 96404 to establish a public equestrian trail system leading to and from said equestrian center; and

WHEREAS, a Settlement Agreement and Mutual Release has been approved settling all issues in that litigation and providing for a public equestrian trail system which will permit equestrians to travel to the equestrian center from nearby areas, and that trail system will be established by the granting to the District of certain parcels of real property, by the granting to the District of easements over certain other parcels of real property, and by the granting to the District of a license to use certain easements owned by the Las Posas Hills Owners Association; and

WHEREAS, in order to provide part of that public equestrian trail system Robert S. MacAlister and Catharina V. MacAlister, Trustees of the Robert S. MacAlister and Catharina V. MacAlister Trust dated November 20, 1985, have executed and delivered to the District a Grant Deed, dated November 10, 1992, conveying to the District a portion of Lot No. 66 of Tract No. 2706, and said Grant Deed has been reviewed by Legal Counsel and District Staff and found to be in proper form;

NOW THEREFORE, BE IT RESOLVED that the Grant Deed presented to the Board of Directors of the Pleasant Valley Recreation and Park District by Robert S. MacAlister and Catherine V. MacAlister, Trustees of the Robert S. MacAlister and Catherine V. MacAlister Trust dated November 20, 1985, conveying to the District a portion of Lot 66 of Tract No. 2706 in the County of Ventura, State of California, be, and the same is, hereby accepted, and that said Grant Deed, dated November 10, 1992, be recorded in the Official Records of Ventura County.

I, Eldred E. Lokker, Clerk of the Board of Directors of the Pleasant Valley Recreation and Park District, Camarillo, California, do hereby certify that the above and foregoing is a full, true and correct copy of Resolution No. 301 approved by the Pleasant Valley Recreation and Park District Board of Directors at a meeting held on March 16, 1993. This certification is given on March 15, 1993 at Camarillo, Ventura County, California.

Eldred E. Lokker
Clerk of the Board of Directors
Pleasant Valley Recreation and
Park District



County View

MacAlister Lot 66

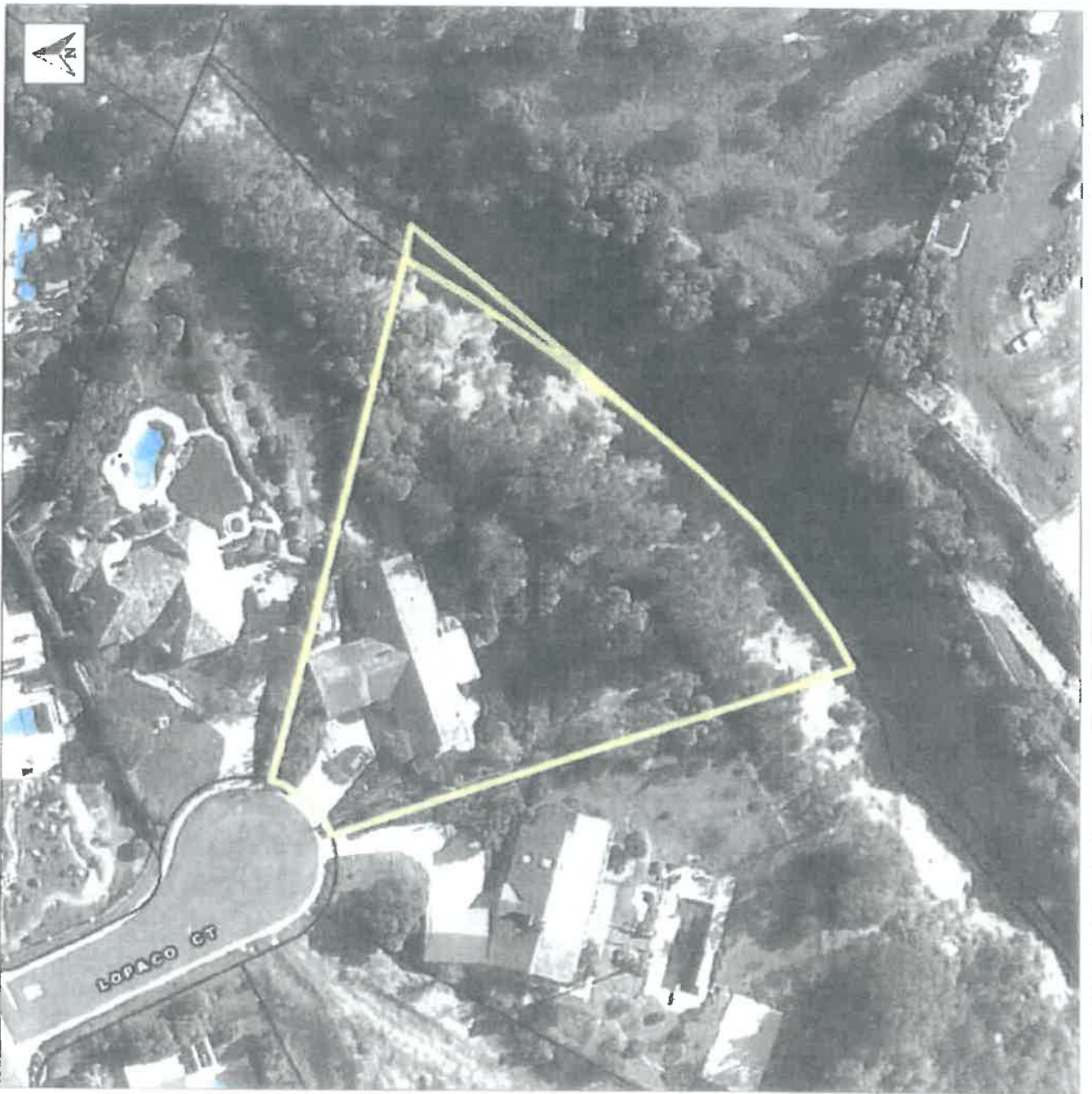
Legend

- Streets
- 1:6000
- Parcels



1:1,128

This map is a computer-generated map of the County View area. It is not a survey and should not be used for legal purposes. The County View area is a residential area and is not a commercial area. The County View area is a residential area and is not a commercial area. The County View area is a residential area and is not a commercial area.



Order No. CONTINENTAL LAWYERS TITLE-81
Escrow No.
Loan No.

93-047671

Rec Fee
A. R. .00

WHEN RECORDED MAIL TO:
Pleasant Valley Recreation
and Park District
1605 East Burnley
Camarillo, CA 93010

Recorded
Official Records
County of
Ventura
Richard D. Dean
Recorder
8:00am 17-Mar-93

VCOA FF 2

SPACE ABOVE THIS LINE FOR RECORDER'S USE

MAIL TAX STATEMENTS TO:

Pleasant Valley Recreation
and Park District
1605 East Burnley
Camarillo, CA 93010

DOCUMENTARY TRANSFER TAX \$ -0-

Computed on the consideration or value of property conveyed; OR
Computed on the consideration or value less liens or encumbrances
remaining at time of sale

Signature of Declarant or Agent determining tax - Firm Name

4925446
152-0-352-025

GRANT DEED

No Documentary Transfer Tax is due as
assessment has no apparent value. No other
consideration was received by any party.

~~FOR XEROX COPIABLES CONSIDERATION~~
AS A CHARITABLE CONTRIBUTION TO A GOVERNMENTAL ENTITY
ZOLTAN DALA and SAROLTA A. DALA, Husband and Wife, as Joint Tenants
hereby GRANT(S) to Pleasant Valley Recreation and Park District

the real property in the City of Camarillo
County of Ventura

State of California, described as

That portion of Lot 67 of Tract No. 2706 in the County of Ventura, State of California as shown on a map
recorded in book 84, pages 50 through 53 inclusive of miscellaneous records (maps) in the office of the
county recorder of said county described as follows:

- Beginning at the most southerly corner of said Lot 67; thence along the southeasterly line of said Lot 67
- 1st: North 75°36'07" west, 17.24 feet; thence leaving said southeasterly line
- 2nd: North 34°13'42" east, 38.74 feet; thence
- 3rd: North 48°46'45" east, 86.91 feet; thence
- 4th: North 46°10'21" west, 24.89 feet to the northerly line of said Lot 67; thence along said northerly
line
- 5th: South 67°13'42" east, 4.50 feet to the northeasterly corner of said lot 67; thence along the easterly
line of said Lot 67 the following two courses
- 6th: South 40°40'07" west, 102.97 feet; thence
- 7th: South 39°29'09" west, 40.02 feet to the point of beginning

Dated January 31, 1993

STATE OF CALIFORNIA
COUNTY OF Ventura

On January 31, 1993 before me,

Norman L. Horton
personally appeared Zoltan Dala and
Sarolta A. Dala

personally known to me (or proved to me on the basis of satisfactory
evidence) to be the person(s) whose name(s) is/are subscribed to the within
instrument and acknowledged to me that he/she/they executed the same
in his/her/their authorized capacity(ies), and that by his/her/their signa-
ture(s) on the instrument the person(s) or the entity upon behalf of which
the person(s) acted, executed the instrument.

WITNESS my hand and official seal.

Signature Norman L. Horton

Zoltan Dala
ZOLTAN DALA

Sarolta A. Dala
SAROLTA A. DALA



(This area for official notarial seal)

PLEASANT VALLEY RECREATION AND PARK DISTRICT
RESOLUTION NO. 297

RESOLUTION ACCEPTING GRANT DEED FOR PORTION OF
LAS POSAS HILLS EQUESTRIAN TRAIL SYSTEM

WHEREAS, the Pleasant Valley Recreation and Park District is the owner of "Lot No. 57 of Tract No. 2706, in the County of Ventura, State of California, as shown on a map recorded in Book 84, Pages 50 through 53 inclusive of miscellaneous records (Maps) in the office of the County Recorder of Ventura County", and said property has traditionally been used by the District as a public equestrian center for residents of the District; and


WHEREAS, on April 7, 1987 litigation was commenced by the Las Posas Equestrian Committee and others in the Superior Court of the State of California for the County of Ventura under Case No. 96404 to establish a public equestrian trail system leading to and from said equestrian center; and

WHEREAS, a Settlement Agreement and Mutual Release has been approved settling all issues in that litigation and providing for a public equestrian trail system which will permit equestrians to travel to the equestrian center from nearby areas, and that trail system will be established by the granting to the District of certain parcels of real property, by the granting to the District of easements over certain other parcels of real property, and by the granting to the District of a license to use certain easements owned by the Las Posas Hills Owners Association; and

WHEREAS, in order to provide part of that public equestrian trail system Zoltan Dala and Sarolta A. Dala, husband and wife as joint tenants, have executed and delivered to the District a Grant Deed, dated January 31, 1993, conveying to the District a portion of Lot No. 57 of Tract No. 2706, and said Grant Deed has been reviewed by Legal Counsel and District Staff and found to be in proper form;

NOW THEREFORE, BE IT RESOLVED that the Grant Deed presented to the Board of Directors of the Pleasant Valley Recreation and Park District by Zoltan Dala and Sarolta A. Dala, husband and wife as joint tenants, conveying to the District a portion of Lot 57 of Tract No. 2706 in the County of Ventura, State of California, be, and the same is, hereby accepted, and that said Grant Deed, dated January 31, 1993, be recorded in the Official Records of Ventura County.

I, Eldred E. Lokker, Clerk of the Board of Directors of the Pleasant Valley Recreation and Park District, Camarillo, California, do hereby certify that the above and foregoing is a full, true and correct copy of Resolution No. 297 approved by the Pleasant Valley Recreation and Park District Board of Directors at a meeting held on March 14, 1993. This certification is given on March 15, 1993 at Camarillo, Ventura County, California.


Clerk of the Board of Directors
Pleasant Valley Recreation and
Park District



County View

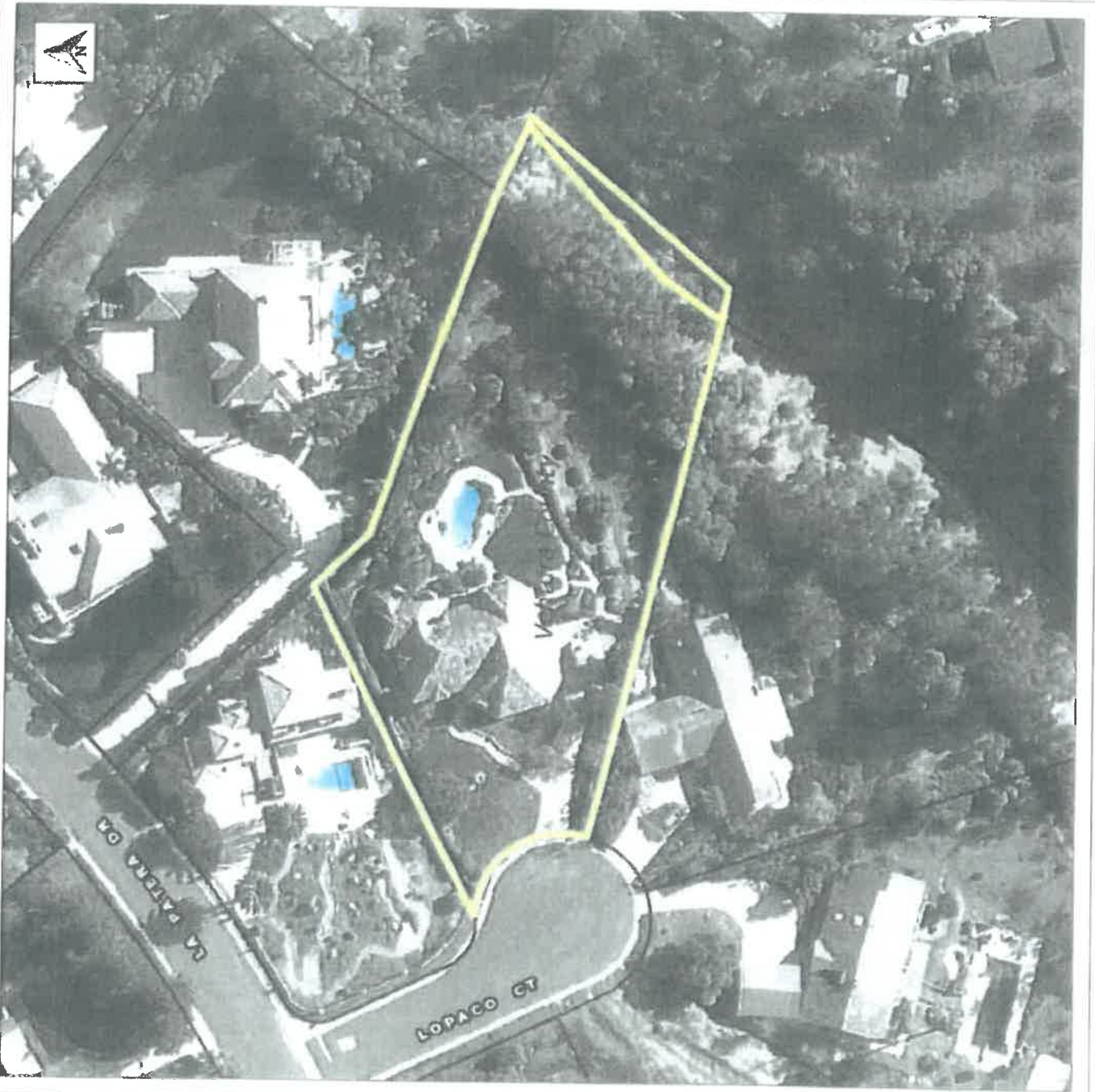
Data Lot 67

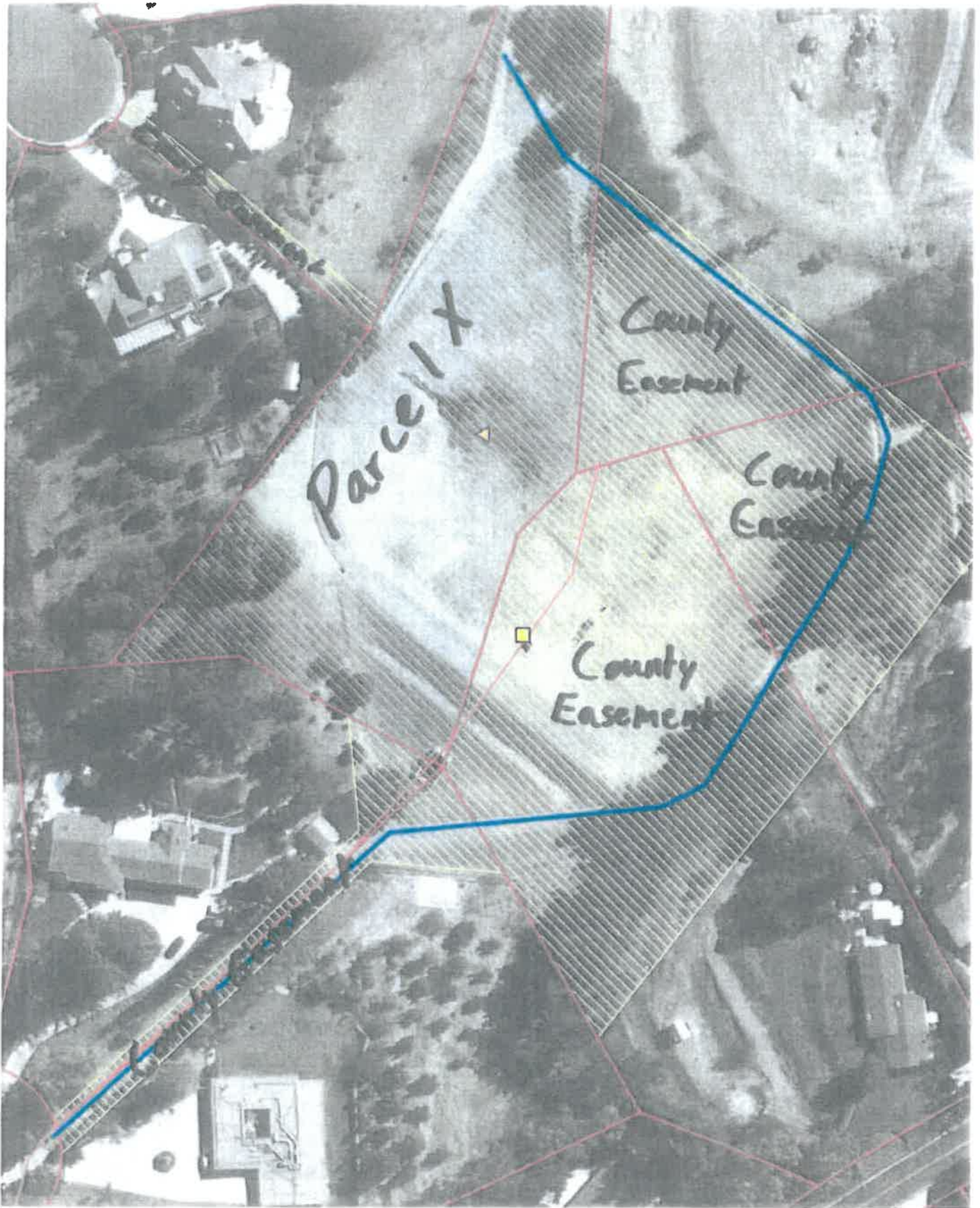
Legend

-  Streets
-  1:6000
-  Parcels



Copyright 2011 by County View, Inc. All rights reserved. This map is provided as a service to the public and is not intended to be used for any other purpose. The user assumes all liability for any use of this map. County View and its products are trademarks of County View, Inc. All other trademarks are the property of their respective owners.





SETTLEMENT DOCUMENTS

LAS POSAS EQUESTRIAN COMMITTEE

v.

PLEASANT VALLEY RECREATION AND PARK DISTRICT

VENTURA COUNTY SUPERIOR COURT

CASE NO. 96404

1. JUDGMENT
2. STIPULATION TO ENTRY OF JUDGMENT
3. SETTLEMENT AGREEMENT AND MUTUAL RELEASE
4. JUDGMENT BY COURT AFTER DEFAULT
5. LICENSE AGREEMENT
6. HOMEOWNER GRANT DEEDS AND GRANTS OF EASEMENT

RECORDED AT REQUEST OF
AND RETURN TO:

Michael W. Case, Esq.
Ferguson, Case, Orr, Paterson
& Cunningham
1050 South Kimball Road
Ventura, CA 93004

93-065046

Recorded
Official Records
County of
Ventura
Richard D. Dean
Recorder
3:30pm 13-Apr-93

Rec Fee 23.00
ADD 2.00
Check 25.00

CC 7

FILED

MAR 22 1993

SHEILA GONZALEZ, Superior Court
Executive Officer and Clerk
By *[Signature]*

SUPERIOR COURT OF THE STATE OF CALIFORNIA
FOR THE COUNTY OF VENTURA

10 LAS POSAS EQUESTRIAN COMMITTEE,) Case No. 96404
11 an Unincorporated Association on)
12 Behalf of its Members, et al.,)

12 Plaintiffs,) JUDGMENT

13 vs.

14 PLEASANT VALLEY RECREATION AND)
15 PARK DISTRICT, a political entity,)
16 et al.,)

16 Defendants,)

17 AND RELATED CROSS-ACTIONS.
18

20 Having considered the Settlement Agreement submitted, the
21 evidence presented by the parties, and the arguments of counsel
22 at this Court's hearing duly noticed for that purpose, and
23 finding good cause, this Court finds:

25 A. Plaintiffs and cross-defendants LAS POSAS EQUESTRIAN
26 COMMITTEE, an Unincorporated Association on behalf of its mem-
27 bers; LAS POSAS RANCHEROS, a non-profit California corporation;
28 DAVID ANDERSON, an individual and on behalf of the general

1 public; ROBERT W. SCHROEDER, an individual; and LEONARD DIAMOND,
2 an individual, sometimes all collectively referred to as "PLAIN-
3 TIFF EQUESTRIANS"; defendants and cross-complainants DAVID G.
4 SCHUMAKER and KAREN J. SCHUMAKER; RICHARD G. TANITA and EDNA O.
5 TANITA; KENNETH H. HENDRICKSON and MARIAN HENDRICKSON, Trustees;
6 ROBERT S. MacALISTER and CATHERINE V. MacALISTER, Trustees;
7 DENNIS E. REYNOLDS and SUSAN REYNOLDS; ZOLTAN DALA and SAROLTA A.
8 DALA; all collectively referred to as "SELECTED HOMEOWNERS"; and
9 cross-defendants LAS POSAS HILLS OWNERS ASSOCIATION (the "ASSOCI-
10 ATION"); THE MITCHELL COMPANY and ROBERT BOSWELL collectively
11 "MITCHELL"; PLEASANT VALLEY RECREATION AND PARK DISTRICT "PARK
12 DISTRICT"; HENRY Y. SASAKI and BETTY M. SASAKI "SASAKIS"; and
13 EDDIE P. RAMSEYER and RAMSEYER & ASSOCIATES, collectively
14 "RAMSEYER" have previously agreed to and executed a "Settlement
15 Agreement and Mutual Release" (the "Settlement Agreement"), which
16 resolves many of the issues of the complaints and cross-com-
17 plaints herein.

18
19 B. The Settlement Agreement concerns LAS POSAS HILLS,
20 Tract Number 2706, located in the vicinity of Camarillo, Califor-
21 nia, in the County of Ventura. It was developed in two phases,
22 following recordation of a Tract Subdivision Map on October 5,
23 1979, in Book 84 of Miscellaneous Records (Maps) at Pages 50-53,
24 of the Official Records of Ventura County ("Tract Map"). The
25 first phase was developed, and its CC&R's were recorded prior to
26 development of Phase II, thereafter added by recordation of a
27 Declaration of Annexation.

28 [*Not in original document, added at recorder's request: Robert S. MacAlister and
Catherine V. MacAlister Trust dated November 20, 1985; Hendrickson Family Trust
dated December 3, 1979.]

1 C. A dispute has arisen among the PLAINTIFF EQUESTRIANS
2 and the remaining parties to this Agreement regarding the exis-
3 tence and location of equestrian easements within Tract 2706.
4 Plaintiffs have previously contended that a public trail system
5 exists as more or less illustrated by the proposed trails identi-
6 fied by the Tract Map based on various theories set forth in
7 their complaint. The remaining parties with the possible excep-
8 tion of the PARK DISTRICT, disagree in one manner or another, as
9 to both the existence and location of the trails, and dispute the
10 claim that any trails are public. Those positions are more fully
11 set forth in their various pleadings.

12
13 D. Cross-complainants SCHUMAKERS, TANITAS, HENDRICKSONS,
14 MacALISTERS, REYNOLDS and DALAS, have asked the Court by their
15 cross-complaint to determine the easement rights the subject of
16 the complaint, the cross-complaints and this judgment, and named
17 as cross-defendants, Does 501 through 950, inclusive, asserting
18 that such cross-defendant Does may assert adverse claims. The
19 said cross-complaint was duly served on said cross-defendant Does
20 by publication in accordance with Code of Civil Procedure section
21 415.50, said cross-defendant Does failed to respond to the cross-
22 complaint or to otherwise appear and, on July 13, 1992, the Court
23 entered its judgment after default against said Doe cross-defen-
24 dants and in favor of cross-complainants SCHUMAKERS, TANITAS,
25 HENDRICKSONS, MacALISTERS, REYNOLDS and DALAS. The Court finds
26 that a several judgment against said Doe cross-defendants is
27 proper and that, pursuant to Code of Civil Procedure Sections 578
28 and 579, the Court is entitled to make the within judgment

1 determining the ultimate rights of the remaining parties on each
2 side, as between themselves.

3
4 E. Among other things, the Settlement Agreement creates an
5 agreed equestrian trail system for public use to be owned and/or
6 controlled by the Park District. That system incorporates the
7 use of some, but not all, of the trails and/or property original-
8 ly a part of this action, in addition to adjoining properties
9 owned by non-parties who have voluntarily participated. Certain
10 other property the subject of this litigation is not included as
11 a part of that trail system. This judgment confirms the agreed
12 system as more specifically described by the Settlement Agreement
13 and records that certain property interests are not included.

14
15 F. The judgment made herein is consistent with the Settle-
16 ment Agreement, and the evidence presented. Finding good cause
17 to do so, the Court orders entry of judgment as follows:

18
19 IT IS THEREFORE ADJUDGED, ORDERED AND DECREED:

20
21 1. The Settlement Agreement, including without limitation,
22 those parts creating an agreed equestrian trail system, is
23 approved. Each of the parties to the Settlement Agreement is
24 bound by its terms and entitled to its benefits as therein
25 provided.

26
27 2. Pursuant to the ASSOCIATION'S CC&R's and certain
28 effectuating deeds, private equestrian easements were created on

1 behalf of the ASSOCIATION in Phase I only (Lots 1-20, 71 and 73-
2 83) in the area of the proposed easements shown on the Tract Map.
3 Pursuant to the same CC&R's and the Declaration of Annexation by
4 which Phase II was annexed to the Tract, certain other private
5 equestrian easements were created on behalf of the ASSOCIATION as
6 described in Exhibit "A" to the Declaration of Annexation. All
7 of the previously-mentioned easements are owned by the LAS POSAS
8 HILLS OWNERS ASSOCIATION.

9
10 3. The Park District owns, and at all times during the
11 litigation has owned, Lot 57 of Tract 2706. In accordance with
12 the Settlement Agreement certain additional property or easement
13 rights in or adjoining Tract 2706 have been deeded to the PARK
14 DISTRICT and the PARK DISTRICT has been given a license to use
15 and allow the public to use an agreed part of the ASSOCIATION'S
16 private equestrian trail system. Except for the foregoing,
17 neither the public nor the PARK DISTRICT, has any property right
18 or other claim to any other part of Tract 2706 for equestrian
19 trail purposes.

20
21 4. The following lots within Tract 2706 are not subject to
22 any equestrian easements of any kind, including those depicted on
23 the Tentative Tract Map for Tract 2706: 65, 66, 67, 49, 51 and
24 54.

25
26 5. The "License for Equestrian Recreation Trails" Agree-
27 ment made by the ASSOCIATION and PARK DISTRICT as referenced by
28

1 Michael W. Case
2 FERGUSON, CASE, ORR, PATERSON & CUNNINGHAM
3 1050 South Kimball Road
4 Ventura, California 93004
5 (805) 659-6800

FILED

MAR 22 1995

4 Attorneys for Defendants and Cross-Complainants
5 SCHUMAKERS, TANITAS, REYNOLDS, HENDRICKSONS
6 MacALISTERS, and DALA
7
8
9
10
11
12
13
14
15
16
17
18
19
20
21
22
23
24
25
26
27
28

MEILA GONZALEZ, Superior Court
Executive Officer and Clerk
By _____, Deputy

SUPERIOR COURT OF THE STATE OF CALIFORNIA

FOR THE COUNTY OF VENTURA

LAS POSAS EQUESTRIAN COMMITTEE,
an Unincorporated Association on
Behalf of its Members, et al.,

Plaintiffs,

vs.

PLEASANT VALLEY RECREATION AND
PARK DISTRICT, a political entity,
et al.,

Defendants.

AND RELATED CROSS-ACTIONS.

Case No. 96404

STIPULATION TO ENTRY OF
JUDGMENT

Having agreed to settlement of this case, attended various
hearings before this Court in connection with resolution of the
case and entry of judgment, reviewed the form of judgment at-
tached hereto as Exhibit "A", and believing there to be good
cause to do so, the parties, through their respective counsel,

///

///

///

///

1 hereby stipulate to entry of judgment in the form attached
2 hereto.

3

4 DATED: January 28, 1993

5

FERGUSON, CASE, ORR, PATERSON
& CUNNINGHAM

6

7

By 

MICHAEL W. CASE, Attorneys for
Defendants and Cross-Complainants
SCHUMAKERS, TANITAS, REYNOLDS,
HENDRICKSONS, MacALISTERS, and
DALA

8

9

10

11

DATED: January 29, 1993

12

ENGLAND, WHITFIELD, SCHROEDER
& TREDWAY

13

14

By 

MARY SCHROEDER, Attorneys for
Plaintiffs and Cross-Defendants
LAS POSAS EQUESTRIAN COMMITTEE,
an Unincorporated Association on
behalf of its members, LAS POSAS
RANCHEROS, a non-profit
California corporation, DAVID
ANDERSON, an Individual and on
behalf of the general public,
ROBERT SCHROEDER, an Individual,
and LEONARD DIAMOND, an
Individual

15

16

17

18

19

20

21

22

DATED: January 29, 1993

23

HENDERSON & WOHLGEMUTH

24

25

By 

JOE HENDERSON, Attorneys for
Defendant and Cross-Complainant
LAS POSAS HILLS OWNERS
ASSOCIATION

26

27

28


1
2
3
4
5
6
7
8
9
10
11
12
13
14
15
16
17
18
19
20
21
22
23
24
25
26
27
28

DATED: February
~~January 10~~ 1993


RAMSEYER & ASSOCIATES

By 
EDDIE RAMSEYER, President


DATED: February
~~January 10~~ 1993


EDDIE RAMSEYER, In Propria
Persona


DATED: February 17
~~January 17~~ 1993


GARY S. MYERS, SR., Attorney for
Defendant and Cross-Defendant
THE MITCHELL COMPANY and ROBERT
BOSWELL

DATED: February
~~January 5~~ 1993


GORDON R. LINDEEN, Attorney for
Defendant and Cross-Defendant
PLEASANT VALLEY RECREATION AND
PARK DISTRICT

DATED: February
~~January 3~~ 1993

FULBRIGHT & JAWORSKI L.L.P.
~~RICHARDS, WATSON & GERSHON~~
By 
THOMAS R. FREIBERG, JR.,
Attorneys for Defendant and
Cross-Defendant PLEASANT VALLEY
RECREATION AND PARK DISTRICT

m23491m
wp\mwc

1
2
3
4
5
6
7
8
9

SUPERIOR COURT OF THE STATE OF CALIFORNIA
FOR THE COUNTY OF VENTURA

10 LAS POSAS EQUESTRIAN COMMITTEE,
11 an Unincorporated Association on
12 Behalf of its Members, et al.,
13 Plaintiffs,
14 vs.
15 PLEASANT VALLEY RECREATION AND
16 PARK DISTRICT, a political entity,
17 et al.,
18 Defendants.

Case No. 96404

JUDGMENT

AND RELATED CROSS-ACTIONS.

20 Having considered the Settlement Agreement submitted, the
21 evidence presented by the parties, and the arguments of counsel
22 at this Court's hearing duly noticed for that purpose, and
23 finding good cause, this Court finds:

24
25 A. Plaintiffs and cross-defendants LAS POSAS EQUESTRIAN
26 COMMITTEE, an Unincorporated Association on behalf of its mem-
27 bers; LAS POSAS RANCHEROS, a non-profit California corporation;
28 DAVID ANDERSON, an individual and on behalf of the general

1 public; ROBERT W. SCHROEDER, an individual; and LEONARD DIAMOND,
2 an individual, sometimes all collectively referred to as "PLAIN-
3 TUFF EQUESTRIANS"; defendants and cross-complainants DAVID G.
4 SCHUMAKER and KAREN J. SCHUMAKER; RICHARD G. TANITA and EDNA O.
5 TANITA; KENNETH H. HENDRICKSON and MARIAN HENDRICKSON, Trustees;
6 ROBERT S. MacALISTER and CATHERINE V. MacALISTER, Trustees;
7 DENNIS E. REYNOLDS and SUSAN REYNOLDS; ZOLTAN DALA and SAROLTA A.
8 DALA; all collectively referred to as "SELECTED HOMEOWNERS"; and
9 cross-defendants LAS POSAS HILLS OWNERS ASSOCIATION (the "ASSOCI-
10 ATION"); THE MITCHELL COMPANY and ROBERT BOSWELL collectively
11 "MITCHELL"; PLEASANT VALLEY RECREATION AND PARK DISTRICT "PARK
12 DISTRICT"; HENRY Y. SASAKI and BETTY M. SASAKI "SASAKIS"; and
13 EDDIE P. RAMSEYER and RAMSEYER & ASSOCIATES, collectively
14 "RAMSEYER" have previously agreed to and executed a "Settlement
15 Agreement and Mutual Release" (the "Settlement Agreement"), which
16 resolves many of the issues of the complaints and cross-com-
17 plaints herein.

18
19 B. The Settlement Agreement concerns LAS POSAS HILLS,
20 Tract Number 2706, located in the vicinity of Camarillo, Califor-
21 nia, in the County of Ventura. It was developed in two phases,
22 following recordation of a Tract Subdivision Map on October 5,
23 1979, in Book 84 of Miscellaneous Records (Maps) at Pages 50-53,
24 of the Official Records of Ventura County ("Tract Map"). The
25 first phase was developed, and its CC&R's were recorded prior to
26 development of Phase II, thereafter added by recordation of a
27 Declaration of Annexation.

28

1 C. A dispute has arisen among the PLAINTIFF EQUESTRIANS
2 and the remaining parties to this Agreement regarding the exis-
3 tence and location of equestrian easements within Tract 2706.
4 Plaintiffs have previously contended that a public trail system
5 exists as more or less illustrated by the proposed trails identi-
6 fied by the Tract Map based on various theories set forth in
7 their complaint. The remaining parties with the possible excep-
8 tion of the PARK DISTRICT, disagree in one manner or another, as
9 to both the existence and location of the trails, and dispute the
10 claim that any trails are public. Those positions are more fully
11 set forth in their various pleadings.

12
13 D. Cross-complainants SCHUMAKERS, TANITAS, HENDRICKSONS,
14 MacALISTERS, REYNOLDS and DALAS, have asked the Court by their
15 cross-complaint to determine the easement rights the subject of
16 the complaint, the cross-complaints and this judgment, and named
17 as cross-defendants, Does 501 through 950, inclusive, asserting
18 that such cross-defendant Does may assert adverse claims. The
19 said cross-complaint was duly served on said cross-defendant Does
20 by publication in accordance with Code of Civil Procedure section
21 415.50, said cross-defendant Does failed to respond to the cross-
22 complaint or to otherwise appear and, on July 13, 1992, the Court
23 entered its judgment after default against said Doe cross-defen-
24 dants and in favor of cross-complainants SCHUMAKERS, TANITAS,
25 HENDRICKSONS, MacALISTERS, REYNOLDS and DALAS. The Court finds
26 that a several judgment against said Doe cross-defendants is
27 proper and that, pursuant to Code of Civil Procedure Sections 578
28 and 579, the Court is entitled to make the within judgment

1 determining the ultimate rights of the remaining parties on each
2 side, as between themselves.

3

4 E. Among other things, the Settlement Agreement creates an
5 agreed equestrian trail system for public use to be owned and/or
6 controlled by the Park District. That system incorporates the
7 use of some, but not all, of the trails and/or property original-
8 ly a part of this action, in addition to adjoining properties
9 owned by non-parties who have voluntarily participated. Certain
10 other property the subject of this litigation is not included as
11 a part of that trail system. This judgment confirms the agreed
12 system as more specifically described by the Settlement Agreement
13 and records that certain property interests are not included.

14

15 F. The judgment made herein is consistent with the Settle-
16 ment Agreement, and the evidence presented. Finding good cause
17 to do so, the Court orders entry of judgment as follows:

18

19 IT IS THEREFORE ADJUDGED, ORDERED AND DECREED:

20

21 1. The Settlement Agreement, including without limitation,
22 those parts creating an agreed equestrian trail system, is
23 approved. Each of the parties to the Settlement Agreement is
24 bound by its terms and entitled to its benefits as therein
25 provided.

26

27 2. Pursuant to the ASSOCIATION'S CC&R's and certain
28 effectuating deeds, private equestrian easements were created on

1 behalf of the ASSOCIATION in Phase I only (Lots 1-20, 71 and 73-
2 83) in the area of the proposed easements shown on the Tract Map.
3 Pursuant to the same CC&R's and the Declaration of Annexation by
4 which Phase II was annexed to the Tract, certain other private
5 equestrian easements were created on behalf of the ASSOCIATION as
6 described in Exhibit "A" to the Declaration of Annexation. All
7 of the previously-mentioned easements are owned by the LAS POSAS
8 HILLS OWNERS ASSOCIATION.

9
10 3. The Park District owns, and at all times during the
11 litigation has owned, Lot 57 of Tract 2706. In accordance with
12 the Settlement Agreement certain additional property or easement
13 rights in or adjoining Tract 2706 have been deeded to the PARK
14 DISTRICT and the PARK DISTRICT has been given a license to use
15 and allow the public to use an agreed part of the ASSOCIATION'S
16 private equestrian trail system. Except for the foregoing,
17 neither the public nor the PARK DISTRICT, has any property right
18 or other claim to any other part of Tract 2706 for equestrian
19 trail purposes.

20
21 4. The following lots within Tract 2706 are not subject to
22 any equestrian easements of any kind, including those depicted on
23 the Tentative Tract Map for Tract 2706: 65, 66, 67, 49, 51 and
24 54.

25
26 5. The "License for Equestrian Recreation Trails" Agree-
27 ment made by the ASSOCIATION and PARK DISTRICT as referenced by
28

1 the Settlement Agreement is hereby approved and found to be
2 valid.

3

4 6. GRIFFIN HOMES ("GRIFFIN"), presently in Chapter 11
5 proceedings under the bankruptcy act, and FRONTIER ENTERPRISES
6 ("FRONTIER"), a corporation related to GRIFFIN, are not parties
7 to the Settlement Agreement. Claims for money damages by or
8 against GRIFFIN and FRONTIER are not resolved by this Judgment.
9 The Court finds that a several judgment as to FRONTIER and/or
10 GRIFFIN is proper and is hereby permitted.

11

12 7. The Court shall maintain continuing jurisdiction as
13 necessary to implement the Settlement Agreement and this Judgment
14 and to resolve any disputes which may arise concerning either.
15 Such disputes shall be submitted to the presiding judge of the
16 Ventura County Superior Court, or such other judge of that Court
17 as the presiding judge shall appoint, for disposition.

18

19 8. The parties shall bear their own respective attorney's
20 fees and costs except as otherwise ordered in favor of any party
21 against cross-defendants FRONTIER or GRIFFIN in any further
22 proceedings.

23

24

25 DATED: _____, 1992

26

JUDGE OF THE SUPERIOR COURT

27 C25799

28

1
2
3
4
5
6
7
8
9
10
11
12
13
14
15
16
17
18
19
20
21
22
23
24
25
26
27
28

MICHAEL W. CASE
FERGUSON, CASE, ORR, PATERSON
& CUNNINGHAM
1050 South Kimball Road
Ventura, CA 93004
(805) 659-6800

FILED

MAR 22 1993

Attorneys for Defendants and Cross-Complainants
SCHUMAKER, TANITA, HENDRICKSON, MacALISTER,
REYNOLDS and DALE
SHEILA GONZALEZ, Superior Court
Executive Officer and Clerk
Deputy

SUPERIOR COURT OF THE STATE OF CALIFORNIA
FOR THE COUNTY OF VENTURA

LAS POSAS EQUESTRIAN
COMMITTEE, an Unincorporated
Association on Behalf of its
Members, et al.,

Case No. 96404

SETTLEMENT AGREEMENT AND MUTUAL
RELEASE

Plaintiffs,

v.

PLEASANT VALLEY RECREATION
AND PARK DISTRICT, a
political entity, et al.,

Defendants.

///
///
///
///
///
///
///
///
///
///

SETTLEMENT AGREEMENT AND MUTUAL RELEASE

DATED: May 11, 1992

- PARTIES:
- A. LAS POSAS EQUESTRIAN COMMITTEE, an Unincorporated Association on behalf of its members, ("LAS POSAS EQUESTRIAN"); LAS POSAS RANCHEROS, a non-profit California corporation, ("LAS POSAS RANCHEROS"); DAVID ANDERSON, an Individual and on behalf of the general public, ("ANDERSON"); ROBERT W. SCHROEDER, an Individual, ("SCHROEDER"); and LEONARD DIAMOND, an Individual ("DIAMOND"), sometimes all collectively referred to as "PLAINTIFF EQUESTRIANS".
 - B. DAVID G. SCHUMAKER and KAREN J. SCHUMAKER ("SCHUMAKERS"); RICHARD G. TANITA and EDNA O. TANITA ("TANITAS"); KENNETH H. HENDRICKSON AND MARIAN HENDRICKSON, Trustees ("HENDRICKSONS"); ROBERT S. MacALISTER and CATHERINE V. MacALISTER, Trustees ("MacALISTERS"); DENNIS E. REYNOLDS and SUSAN REYNOLDS ("REYNOLDS"); ZOLTAN DALA and SAROLTA A. DALA ("DALAS"); all collectively referred to as "SELECTED HOMEOWNERS".
 - C. LAS POSAS HILLS OWNERS ASSOCIATION (the "ASSOCIATION").
 - D. THE MITCHELL COMPANY and ROBERT BOSWELL, collectively "MITCHELL".
 - E. PLEASANT VALLEY RECREATION AND PARK DISTRICT AND BOARD OF DIRECTORS OF THE PLEASANT VALLEY RECREATION AND PARK DISTRICT ("PARK DISTRICT").
 - F. EDDIE P. RAMSEYER and RAMSEYER & ASSOCIATES, collectively "RAMSEYER".

RECITALS

A. LAS POSAS HILLS, Tract Number 2706, is located in the vicinity of Camarillo, California, in the County of Ventura. It was developed in two phases, following recordation of Tract

Subdivision Map on October 5, 1979, in Book 84 of Miscellaneous Records (Maps) at Pages 50-53, of the Official Records of Ventura County ("Tract Map"). The first phase was developed, and its CC&R's were recorded prior to development of Phase II, thereafter added by recordation of a Declaration of Annexation.

B. The Tract Map references "proposed" equestrian easements. Some of the proposed easements were expressly conveyed to the Association and some were not. The Declaration of Annexation purports to delete some of those proposed equestrian easements from the LAS POSAS HILLS development.

C. A dispute has arisen among the PLAINTIFF EQUESTRIANS and the remaining parties to this Agreement regarding the existence and location of equestrian easements within Tract 2706. Plaintiffs contend that a public trail system exists as more or less illustrated by the proposed trails identified by the Tract Map based on various theories set forth in their complaint. The remaining parties with the exception of the PARK DISTRICT, disagree in one manner or another, as to both the existence and location of the trails, and dispute the claim that any trails are public. Those positions are more fully set forth in their various pleadings.

D. Included within Tract 2706 is Lot 57, previously conveyed by the developer, GRIFFIN DEVELOPMENT COMPANY, later

known as GRIFFIN HOMES (hereinafter "GRIFFIN") to defendant PARK DISTRICT. Lot 57 has been developed as an equestrian arena and is used by various EQUESTRIAN PLAINTIFFS, and will be served by the trails created under the terms of this Agreement.

E. On April 7, 1987, plaintiffs filed their "Petition for Mandate and Complaint for Declaratory Relief, Quiet Title, Prescriptive Easement, and Injunctive Relief", Ventura County Superior Court Case Number 96404 (the "Action"). Certain persons were not served and/or have not answered the complaint and are not signatories to this Agreement. The defendants who answered generally denied the allegations of the complaint. Some defendants also filed cross-complaints.

F. The defendants and cross-defendants to this Action include the ASSOCIATION, the owners association formed by the CC&R's for Tract 2706; certain SELECTED HOMEOWNERS who have been named as defendants and cross-defendants and are active participants in this litigation as otherwise indicated; defendant PARK DISTRICT; the tract's developer, GRIFFIN DEVELOPMENT COMPANY, later known as GRIFFIN HOMES ("GRIFFIN"); GRIFFIN'S brokers and agents at the time the project was developed, MITCHELL; a corporation related to GRIFFIN, FRONTIER ENTERPRISES; the project design engineer, RAMSEYER; the COUNTY OF VENTURA and its BOARD OF SUPERVISORS (the "COUNTY"); various other homeowners residing in Tract 2706 who have been named by

the Action, but not served; and cross-defendant Does alleged by the SELECTED HOMEOWNERS to have possible easement claims. Plaintiffs have also been named as cross-defendants by the SELECTED HOMEOWNERS. The parties to this Agreement are either plaintiffs, defendants, cross-complainants or cross-defendants to said litigation. Although no longer a party to the litigation, the COUNTY has agreed to participate in this settlement as further discussed.

G. After considerable discovery and negotiation, the parties have each for their own purposes, but for the common benefit of all, agreed to compromise their various disputes as set forth in this Agreement. They do so without admission, and for the purpose of buying peace, and finally resolving their respective disputes. Among other things, this Agreement establishes an agreed equestrian trail system primarily within Tract 2706, the parties having concluded that the agreed system is in their common interest. In exchange, certain parts of the trail system as alleged by the litigation and the claims related thereto are waived and otherwise abandoned.

H. GRIFFIN DEVELOPMENT COMPANY, later known as GRIFFIN HOMES, ("GRIFFIN"), a named cross-defendant, was originally a participant in the settlement discussions preceding this Agreement. GRIFFIN is also successor in interest to FRONTIER ENTERPRISES, INC., also a named cross-defendant in the Action.

On March 9, 1992, GRIFFIN filed a voluntary petition as a Chapter 11 debtor in the United States Bankruptcy Court, Central District of California, and has not thereafter, despite request, voluntarily participated.

AGREEMENT

The parties agree:

1. Specific Consideration. As specific consideration, in addition to the remaining provisions of this Agreement, the parties agree:

a) The primary purpose of this Agreement, as discussed by the foregoing recitals, is to create a sufficient property interest and license rights in the PARK DISTRICT to operate for a minimum of thirty (30) years a public equestrian system in Tract 2706, to be owned, controlled, maintained by, and the financial responsibility of, the PARK DISTRICT and the ASSOCIATION as further described herein. If any part of any property interest conveyed to the PARK DISTRICT under this Agreement ceases to be used for equestrian purposes, the PARK DISTRICT shall, on request, reconvey such part or parts to its respective grantors, or their successors if they have conveyed their original adjoining property from which the property interest was taken. The completed trail system, including the

described property interests and the related license given by the ASSOCIATION shall be located over the following property interests and area, described for purposes of illustration as strips numbered one, two, three, four and five, as follows:

i) Strip One. Strip one includes the equestrian easements previously granted to the ASSOCIATION across the following lots of Tract 2706: 1-7; 10-19; and 20-27, inclusive, as illustrated by Exhibit "A".

ii) Strip Two. Strip two includes the equestrian easements previously granted to the ASSOCIATION across the following lots of Tract 2706: 29, 33, 34, 35, 36, 58, 59 and 62, as illustrated by Exhibit "A".

iii) Strip Three. Strip three includes the equestrian easements previously granted to the ASSOCIATION across the following lots of Tract 2706: 74-83; 69 and 71, as illustrated by Exhibit "A".

iv) Strip Four. Strip four is a strip located over lots 64, 65, 66, and 67 of Tract 2706 and certain other adjoining parcels not within Tract 2706. The affected properties and their present owners are set forth on Exhibit "B".

v) Strip Five. Strip five is a strip located

over lots 52, 53, 54 and 55 and certain other adjoining lots not a part of Tract 2706. The affected properties and their present owners are set forth on Exhibit "C".

b) The ASSOCIATION will convey to the PARK DISTRICT a license for equestrian recreational trails over strips one, two, and three, as described by Exhibit "D".

c) The DALAS, REYNOLDS and MacALISTERS will convey to the PARK DISTRICT that portion of strip four crossing their lots, as described by Exhibit "B".

The parties to this Agreement will take all reasonable acts and steps necessary to acquire and record deeds from the non-party owners of those portions of the additional lots described by Exhibit "B" to complete strip four.

d) The SCHUMAKERS will convey to the PARK DISTRICT those portions of strip five crossing their lot described by Exhibit "C".

Deeds in favor of the PARK DISTRICT will also be acquired and recorded from HENRY SASAKI and BETTY M. SASAKI ("SASAKIS") and the non-party owners of the additional lots described by Exhibit "C" necessary to complete strip five.

e) Strips four and five are further described and located as further set forth by paragraph 16.

f) Certain trail work remains for strips four and five, to be funded by agreed contributions, as more fully set forth by paragraph 3 following.

g) The COUNTY will contribute \$3,500.00 toward the cost of a survey to be made describing strips four and five, the said survey to be used to complete the work described in subpart e) above and to complete the required real property conveyances and deeds. The survey work will be supervised by the PARK DISTRICT.

h) Certain rights against GRIFFIN are assigned to the ASSOCIATION by the SELECTED HOMEOWNERS as further set forth by paragraph 13.

i) The parties will each release the other parties as provided by the general release provisions of paragraph 7 following.

j) PLAINTIFF EQUESTRIANS will also specifically release those claims and parties as set forth in paragraph 8. Among other things, they give up all claims to any other equestrian easements or similar rights within Tract 2706, except

as confirmed or created by this Agreement.

k) The PARK DISTRICT will also release the claims and parties as set forth in paragraph 9. Among other things, it gives up all claims to other equestrian easements or similar rights within Tract 2706, except as confirmed or created by this Agreement.

l) The SELECTED HOMEOWNERS will also release the claims and parties as set forth in paragraph 10.

m) RAMSEYER will also release the claims and parties as set forth in paragraph 11.

n) The ASSOCIATION will also release the claims and parties as set forth in paragraph 12.

o) The parties confirm certain matters specifically set forth by paragraph 15.

2. Deposit of Documents. Following execution of this Agreement, each party shall deposit with Ferguson, Case, Orr, Paterson & Cunningham those deeds and related title documents, and a release of lis pendens for any lis pendens recorded by that respective party in the Action. At such time as all documents have been deposited, the construction required by this Agreement has been completed, the PARK DISTRICT has accepted the trail, and

the parties have agreed, the foregoing documents will be submitted to the Ventura County Recorder for recordation. In performing the foregoing duties, Ferguson, Case, Orr, Paterson & Cunningham shall not be considered to be an escrow holder or be charged with similar fiduciary responsibilities. It shall do so merely as an accommodation and convenience to the remaining parties.

3. REMAINING CONSTRUCTION OF TRAIL ON STRIPS FOUR AND FIVE.

A trail has been generally constructed in the barranca area in which strips four and five are located. That trail requires additional work before the PARK DISTRICT accepts the aforescribed property interests and its obligations hereunder. The ASSOCIATION will cause that work, as described below, to be completed by a contractor agreed upon by the parties, certain parties contributing as follows:

1) The SELECTED HOMEOWNERS will contribute up to \$3,500 to construct: a railroad tie wall approximately three feet high against the side of the barranca on the DALA parcel as previously discussed and bid; to remove or barricade the trail "dog leg" on the REYNOLDS parcel if a survey reveals the trail to be in two locations on the REYNOLDS' parcel; and to construct four barriers to motorcycle or other motorized recreational vehicle use of the trail as more fully discussed by paragraph 4 following.

ii) The ASSOCIATION will contribute up to \$7,500 as necessary for relocation of the trail to its proper location on the SASAKI property, general grading and clean-up of the trail to return it to its proper condition following the winter rains; extension of the drainage pipe on the PIJKA parcel and installation of sandbags, riprap and other materials; to alleviate future water damage to the trail such other trail work not otherwise specifically listed herein and the subject of bids received during settlements discussions; and the balance of necessary survey work also discussed by paragraph 2 f) above.

The construction contract will be let and supervised by the ASSOCIATION, subject to general advice and consent of: the SELECTED HOMEOWNERS in connection with construction of those portions which they are funding; affected property owners as to the location of the trail and easement if not within the described strips; and a committee of the ASSOCIATION, PARK DISTRICT and PLAINTIFF EQUESTRIANS as to the balance of the work.

Once the work has been accepted by the foregoing as being in compliance with the contract and this Agreement, the responsibilities of those persons identified by this paragraph for performance of the work discussed and the condition of the trail in general, shall terminate in favor of the future maintenance and operational responsibilities discussed by paragraph 4 below.

4. Maintenance and Operation of Equestrian Trail. The transfers, conveyances and general arrangements hereby are made for the purpose of creating and maintaining an equestrian trail system as further described. The parties to this Agreement hereby acknowledge:

a) The ASSOCIATION shall be responsible for maintenance of strips one, two and three as equestrian trails and in accordance with Exhibit "D". The PARK DISTRICT shall be responsible for maintenance of strips four and five as an equestrian trail.

b) It is the parties' expectation and intention that strips one, two and three shall at the least be maintained in accordance with the standard of condition and repair generally followed by the ASSOCIATION during the last three years.

c) Strips four and five are located in the vicinity of or in the barranca. It is anticipated and the intention of this Agreement that any trails established therein be constructed and maintained in a "natural" condition appropriate to rural equestrian trails. During its maintenance the PARK DISTRICT shall respect the need to protect the integrity of the barranca walls and the toes thereof, from erosion or damage, and will not damage or alter either without the express consent of the affected adjoining property owner. The PARK DISTRICT shall,

however, be entitled to remove dirt or debris at its own expense that has sloughed off the walls and onto its property.

The parties acknowledge and understand that the barranca and its walls are subject to continued erosion and decay and that neither the SELECTED HOMEOWNERS nor any other adjoining owners are responsible or liable for the effects of the same. The PARK DISTRICT accepts the property to be granted hereunder on that condition and understanding, releasing the SELECTED HOMEOWNERS and other adjoining owners from any liability related thereto.

d) The trails may be used for equestrian uses. They shall not be used for operation of motorized recreational vehicles, including motorcycles, ATV's, motor scooters, or the like. The PARK DISTRICT shall maintain the control devices installed prior to conveyance of properties in strips four and five to the PARK DISTRICT. The trails shall be posted to prohibit such vehicles and the PARK DISTRICT shall enact, if it has not already done so, ordinances prohibiting such use with appropriate penalties for violations. The PARK DISTRICT will welcome cooperation from the ASSOCIATION in the enforcement of this paragraph.

e) Neither the ASSOCIATION, SELECTED HOMEOWNERS, the SASAKIS, nor any of the other parties hereto, shall be responsible for the expense or work of maintaining the trail system,

except as expressly assigned by this Agreement.

f) Although it is the purpose of this Agreement to create public trails, the PARK DISTRICT shall continue to enjoy discretion to close or limit the public's use of any trail under its jurisdiction that it believes that it cannot properly maintain or safely operate. Nevertheless, any trail over strips one, two, and three closed to public use or otherwise restricted by the PARK DISTRICT may, however, continue to be operated as a private equestrian trail under the authority of the ASSOCIATION. Notwithstanding the foregoing, it is the intention of the parties to continue to operate an equestrian trail system for a period of at least thirty (30) years, and the PARK DISTRICT shall make reasonable efforts to accomplish that objective.

g) The parties acknowledge that following the PARK DISTRICT'S acceptance of the properties conveyed hereunder, the SELECTED HOMEOWNERS, ASSOCIATION, and other persons not owning an interest in the property deeded to the PARK DISTRICT shall not be liable for the care, maintenance or operation of the said deeded properties or trail system.

5. Certain Conditions Precedent to Agreement. This Agreement is subject to the following specific conditions precedent:

a) The parties have contacted and contemplate that certain persons not named or not participating in the litigation will deed those properties described by the exhibits attached hereto to the PARK DISTRICT. The parties hereto will all work in good faith to encourage and otherwise procure the said deeds. If any deed is not so delivered, this Agreement shall fail, unless, in that instance, the PARK DISTRICT shall agree to and successfully conduct condemnation proceedings in connection with that respective property, or additional agreements are made to resolve such issues.

b) Certain parties hereto have agreed to convey land to the PARK DISTRICT. Such conveyances, and their duties under this Agreement, are subject to said persons obtaining any and all requisite written consents to such conveyances from their respective lenders, or in the absence thereof, the PARK DISTRICT'S agreement to nevertheless accept that property.

c) This Agreement is further conditioned upon all proper approvals being obtained from the COUNTY OF VENTURA allowing the foregoing conveyances without violation of the Subdivision Map Act, zoning regulations, or other legal requirements.

d) The properties to be deeded are within the service area for and served by the Crestview Mutual Water Company. The Company has represented the conveyances will not cause any

grantor to lose any of their stock in the Company or otherwise adversely affect their present rights to water from the Company. The PARK DISTRICT does not by this Agreement intend to acquire such rights and agrees that they will remain those of the grantors. This Agreement is so conditioned.

6. Gifts: The conveyances made to the PARK DISTRICT for the purpose of establishing public trails are confirmed by the parties hereto to be made as gifts to and for the benefit of the public. The PARK DISTRICT and parties will cooperate in good faith to establish a fair value for the said properties for use in determining favorable income and property tax treatment.

7. General Release Provisions.

a) Unless stated otherwise the terms "release" and "releases" as used in paragraphs 7 through 13 means that the releasing party agrees and does in fact release and forever discharge the released party, and the officers, employees, agents, accountants, attorneys, shareholders, successors, insurance companies and all other persons acting for, under or in concert with the released party, past and present, of and from any and all claims, demands, actions, causes of action, obligations, damages, liabilities, loss, costs or expenses, including attorney fees, of any kind or nature, whatsoever, past or present, ascertained or unascertained, whether or not now

known, suspected or claimed, in connection with the matters thereafter described.

b) The releases given by this Agreement become effective at such time that all documents have been deposited and recorded as provided by paragraph 2 of this Agreement.

c) Each party hereto releases the other from his having prosecuted or defended, Ventura County Superior Court Case Number 96404, and any claims of malicious prosecution or abuse of process related thereto.

d) Each party releases the other from all claims for attorney fees and/or court costs associated with Ventura County Superior Court Case Number 96404.

e) The release provisions of this Agreement shall not be interpreted to release any party from any express obligation created by this Agreement.

8. Releases by PLAINTIFF EQUESTRIANS. The PLAINTIFF EQUESTRIANS, for themselves, their membership, individually, and as representatives of the general public, hereby release:

a) All claims to the existence or use of any equestrian easements, other than the easements described herein

as Strips One, Two, Three, Four and Five, in Tract 2706, whether established by tract map, prescription, or any other theory, including, but not limited to those set forth in their complaint or any amendment thereof.

b) The ASSOCIATION, and its members; and all other persons named as defendants to their complaint from any and all claims for damages related or incidental to claims of equestrian easement, trespass, interference with easement, or as otherwise set forth in the Action. The PLAINTIFF EQUESTRIANS do not release any claims of future interference with the trail system created by this Agreement.

c) From any claim that the ASSOCIATION, or its members (including the SELECTED HOMEOWNERS); RAMSEYER; MITCHELL; or the COUNTY OF VENTURA, have any duty, obligation or responsibility of any kind, except as expressly created by this Agreement, the ASSOCIATION'S governing documents or Exhibit "D" hereto, for maintenance, preservation, operation, or financial responsibility for any equestrian trails or related easements within Tract 2706 owned or operated by the PARK DISTRICT, or otherwise created by this Agreement.

d) This release is not intended to modify plaintiff DIAMOND'S rights to use equestrian or any other easements within Tract 2706 in the same manner as other members of the

ASSOCIATION.

9. Release by PARK DISTRICT. The PARK DISTRICT releases:

a) All claims to the existence or use of any equestrian easements, other than the easements described herein as Strips One, Two, Three, Four and Five, which may exist in Tract 2706, whether established by tract map, prescription, or any other theory.

b) Claims of any kind, nature or amount, against the remaining parties to this litigation for any alleged prior interference with, trespass over, or injuries to any equestrian easements in or over Tract 2706 or any part thereof.

c) Claims for recovery of damages relative to any matter, event or issue the subject of the existing complaint or cross-complaints herein.

d) The SELECTED HOMEOWNERS and adjoining property owners from the conditions described by paragraph 4 e).

10. Release by SELECTED HOMEOWNERS. The SELECTED HOMEOWNERS release:

a) All claims made by its cross-complaint that any

event, occurrence or use prior to the date of judgment rendered herein constitutes a nuisance or any other basis for abating, enjoining, or otherwise discontinuing use of lot 57 for equestrian arena purposes.

b) Claims against the EQUESTRIAN PLAINTIFFS for previous use of their properties for equestrian or related purposes.

c) Claims for recovery of damages relative to any matter, event or issue the subject of the existing complaint or cross-complaints herein.

11. Release by RAMSEYER. RAMSEYER releases:

a) All claims for compensation for any services performed in connection with implementation of this Agreement.

12. Release by ASSOCIATION. The ASSOCIATION releases:

a) All claims to any equestrian easements over the following lots in Phase II of Tract 2706: 65, 66 and 67; 45, 46, 49, 50, 51, 52, 53, 54 and 56.

b) Claims that any SELECTED HOMEOWNER, EQUESTRIAN PLAINTIFF, or any other person a party to this Agreement has

previously interfered with, injured or trespassed over any equestrian easement.

c) Claims for damages against any other party to this Agreement on its cross-complaint, based on any event, matter, or controversy the subject of the said cross-complaint or this litigation.

13. Certain Rights Against GRIFFIN. As a further inducement to enter into this Agreement, SELECTED HOMEOWNERS hereby assign and transfer to ASSOCIATION all rights, title and interest in those claims, including attorney fees and costs, embodied in the Action filed by SELECTED HOMEOWNERS against GRIFFIN, its agent and employees. SELECTED HOMEOWNERS will execute substitution of attorney forms and other documents necessary to permit the prosecution of the claim by ASSOCIATION or its designated representatives. In making this assignment, it is further understood that ASSOCIATION assumes no obligation to pursue the assigned claim.

14. Waiver. This agreement constitutes a general release of the released matters. Each party hereto expressly waives any rights or benefits available under California Civil Code section 1542 to the extent such section may apply to this agreement, which provides as follows:

"A general release does not extend to claims which the creditor does not know or suspect to exist in his favor at the time of executing the release, which if known by him must have materially affected his settlement with the debtor."

15. Acknowledgement Of ASSOCIATION'S Continued Easements, Absence of EQUESTRIAN PLAINTIFFS Interests Therein and Related Matters. . The parties specifically acknowledge:

a) The ASSOCIATION owns additional equestrian and related easements within Tract 2706 which are not depicted or otherwise illustrated by easement strips one, two and three. The ASSOCIATION'S interests therein shall not be abated, diminished or reduced in any manner by this Agreement.

b) The ASSOCIATION'S remaining easements shall remain and are private. They are not public as PLAINTIFF EQUESTRIANS have contended in this litigation.

c) Following the conveyances required by this Agreement, neither the ASSOCIATION, the PLAINTIFF EQUESTRIANS nor the PARK DISTRICT will own or claim any equestrian easements over any part of SELECTED HOMEOWNERS' lots within Tract 2706.

d) Any member of the PLAINTIFF EQUESTRIANS who is also a member of the ASSOCIATION, including but not limited to DIAMOND, acknowledges that he has by this Agreement waived or

released any claim or right to enforcing not only his own, but any ASSOCIATION equestrian easement claims over the lots of the SELECTED HOMEOWNERS. The rights of any member of the ASSOCIATION who is a party to this litigation to use or enjoy ASSOCIATION easements shall remain intact except as expressly altered by this Agreement.

16. Location and Description of Strips Four and Five.

Strips four and five shall be twelve (12) feet wide, unless the topography requires less and generally situated as illustrated by the attached exhibits. The specific locations of each have not been determined, but will be in conjunction with the survey previously referenced by reasonable application of the following principles:

a) Each strip will be located on or border the Tract 2706 boundary line.

b) To the extent permitted by topography and the considerations following, strips shall be located so to cause the least damage barranca walls or the toe of those walls. Each will be located to take advantage of the natural topography and for the purpose of maintaining the integrity of the barranca and surrounding environs.

The parties will act in good faith, in consideration with

the listed adjoining landowners to achieve an equitable and consensual arrangement under the circumstances, taking into account the foregoing criteria. All unresolved disputes will be resolved by any judge of the Ventura County Superior Court designated by its presiding judge.

17. Entry of Judgment and Continuing Jurisdiction. On deposit and recordation of the documents required by this Agreement, the Court shall enter judgment approving this Agreement and adopting the provisions hereof, the parties having separately discussed and agreed upon a form of judgment. The parties agree, and judgment shall also provide, that this Court will maintain continuing jurisdiction as necessary to implement the remaining portions of this Agreement. Any disputes will be submitted to the presiding judge of the Ventura County Superior Court for disposition in the discretion of that judge, or such other judge of that Court as the presiding judge shall appoint.

18. Final Settlement. The parties understand and agree that with the exception of issues expressly reserved or excepted that this settlement and release shall act as a release of future claims that may arise from the issues resolved thereby, whether such claims are currently known, unknown, foreseen, unforeseen, disputed or not disputed. The parties understand and acknowledge the significance and consequences of the specific waiver of Section 1542 described

above and hereby assume full responsibility for any risk, injury, loss, damage or liability not excepted that may hereafter be incurred by reason of or related to the matters released hereby.

Each party fully understands that if the facts in respect to which this settlement agreement and release are executed are found hereafter to be different from facts now believed to be true that this agreement will remain effective. Each party expressly accepts and assumes the risk of such possible difference and agrees that this settlement agreement and mutual release shall remain effective, notwithstanding such differences.

19. No Admission. This agreement is the compromise of disputed claims and fully and finally settles all claims between the parties stemming from any and all dealings, contracts or transactions between them from the beginning of time, and to buy peace and to prevent any further involvement in dispute. Neither the payment of any consideration hereunder nor anything contained in this agreement shall be interpreted or construed to be an admission on the part of, or to the prejudice of any person or party named herein. Except for the obligations created by this document, each party or person hereto expressly denies any and all liability associated with or related to the said claims.

20. Failure Of Mitchell To Participate. If MITCHELL fails to participate in execution of this Agreement it shall nevertheless become binding and shall be construed as though MITCHELL was never intended to be a party thereto. All releases and benefits otherwise accruing in MITCHELL'S favor under this Agreement will on such failure be deemed void.

21. Warranty of Good Faith Regarding Purposes of Agreement. No party to this Agreement has any intention of taking any direct or indirect action interfering with or defeating the objectives of this Agreement, including without limitation, the creation and operation of a public equestrian trail system on the terms and as otherwise described herein. Neither the ASSOCIATION nor the SELECTED HOMEOWNERS object to the continued operation of an equestrian park on lot 57, subject to proper supervision and maintenance directed by the PARK DISTRICT.

22. No Inducement. Each party individually and collectively declares and represents that no promises, inducements, or other agreements not expressly contained herein have been made and that this Agreement, and all other documents referenced herein, contain the entire agreement between the parties.

23. Binding Effect. This settlement agreement and

mutual release shall inure to the benefit of all successors, subsidiaries, affiliates, representatives, assigns, agents, officers, directors, employees, and personal representatives of each party.

24. Further Documents. Each party hereto agrees to execute and deliver such other additional documents as may be required to effectuate each of the terms of this agreement.

25. Representation. Each party warrants and acknowledges that it has conferred with and has been represented by counsel of its own selection with respect to this settlement agreement and release and all matters covered by or related to its subject. Plaintiffs LAS POSAS EQUESTRIAN COMMITTEE, an Unincorporated Association on behalf of its members, LAS POSAS RANCHEROS, a non-profit California corporation, DAVID ANDERSON, an Individual and on behalf of the general public, ROBERT W. SCHROEDER, an Individual, and LEONARD DIAMOND, an Individual, have been represented by Mary Schroeder of Cohen, England & Whitfield; SCHUMAKERS, TANITAS, HENDRICKSONS, MacALISTERS, REYNOLDS, and DALAS, have been represented by Michael W. Case of Ferguson, Case, Orr, Paterson & Cunningham; LAS POSAS HILLS OWNERS ASSOCIATION, has been represented by Joe Henderson, of Henderson & Wohlgermuth; THE MITCHELL COMPANY and ROBERT BOSWELL have been represented by Gary S. Myers, Sr.; PLEASANT VALLEY RECREATION AND PARK DISTRICT has been represented by Thomas A. Freiberg, Jr., of Richards,

Watson & Gershon and Gordon Lindeen; and the SASAKIS were represented by John R. Webster of Hathaway, Perrett, Webster, Powers & Chrisman, during a portion of the negotiations, but are now acting in propria persona. RAMSEYER has appeared in propria persona.

26. No Modification. This Agreement and the documents referenced herein set forth the entire agreement between the parties and may not be altered, amended, or modified in any respect, except by a writing duly executed by the party to be charged. All earlier understandings, oral agreements and writings other than those specifically referred to herein, are expressly superseded hereby and are of no further force or effect.

27. Attorney Fees. In the event any other action, arbitration or litigation is brought to enforce any provision of this agreement, the prevailing party shall be entitled to recover from the other its reasonable attorney fees and costs.

28. Applicable Law. This agreement shall be construed in accordance and governed by the laws of the State of California.

29. Construction of Agreement. For the purposes of construction, this agreement shall be deemed to have been drafted by all parties, and no ambiguity shall be construed against any

party by virtue of participation in the drafting of this agreement.

30. Counterparts. This Agreement may be executed in two or more counterparts, each of which shall constitute one and the same agreement.

31. Number and Gender. Headings are used herein for convenience only and shall have no force or effect in the interpretation or construction of this agreement. As used in this agreement, the singular shall include the plural, and masculine shall include the feminine and neuter genders.

32. Warranty of Authorization. Each person signing this Agreement in behalf of any party warrants and covenants that he or she is authorized to do so.

DATED: May 24, 1992

LAS POSAS EQUESTRIAN COMMITTEE,
An Unincorporated Association

By Brenda Lee Morgan

DATED: May 24, 1992

LAS POSAS RANCHEROS, A California
Non-Profit Corporation

By Brenda Lee Morgan
President

DATED: May 24, 1992

By Roberta Ann Dumcovich
Secretary

DATED: May 23, 1992

David Anderson
DAVID ANDERSON

DATED: May 20, 1992

Robert W. Schroeder
ROBERT W. SCHROEDER

DATED: May 23, 1992

Leonard Diamond
LEONARD DIAMOND

DATED: May 21, 1992

David G. Schumaker
DAVID G. SCHUMAKER

DATED: May 24, 1992

Karen J. Schumaker
KAREN J. SCHUMAKER

DATED: May 21, 1992

Richard G. Tanita
RICHARD G. TANITA

DATED: May 21, 1992

Edna O. Tanita
EDNA O. TANITA

DATED: May __, 1992

Kenneth H. Hendrickson
KENNETH H. HENDRICKSON

DATED: May __, 1992

Marian Hendrickson
MARIAN HENDRICKSON

DATED: May 4, 1992

Robert S. Macalister
ROBERT S. MACALISTER

DATED: May 21, 1992

Catherine V. MacAlister
CATHERINE V. MACALISTER

DATED: May 15, 1992

Dennis E. Reynolds
DENNIS E. REYNOLDS

DATED: May 15, 1992

Susan Reynolds
SUSAN REYNOLDS

DATED: May 21, 1992

Zoltan Dala
ZOLTAN DALA

DATED: May 21, 1992

Sarolta A. Dala
SAROLTA A. DALA

DATED: May 11, 1992

LAS POSAS HILLS OWNERS ASSOCIATION

By [Signature]
President

DATED: May 11, 1992

By [Signature]
Secretary

DATED: May __, 1992

THE MITCHELL COMPANY

By _____
President

DATED: May __, 1992

By _____
Secretary

DATED: May __, 1992

ROBERT BOSWELL

DATED: May 20, 1992

PLEASANT VALLEY RECREATION AND PARK DISTRICT

By Gary S. Gasperino
GARY S. GASPERINO, Chairman of
its Board of Directors

DATED: May 1, 1992

RAMSEYER & ASSOCIATES

By Eddie Ramseyer
EDDIE RAMSEYER, President

DATED: May 4, 1992

Eddie Ramseyer
EDDIE RAMSEYER

APPROVED AS TO FORM AND CONTENT:

DATED: May 26, 1992

COHEN, ENGLAND & WHITFIELD

By Mary Schroeder
MARY SCHROEDER, Attorneys for
Plaintiffs and Cross-Defendants
LAS POSAS EQUESTRIAN COMMITTEE,
an Unincorporated Association on
behalf of its members, LAS POSAS
RANCHEROS, a non-profit
California corporation, DAVID
ANDERSON, an Individual and on
behalf of the general public,
ROBERT SCHROEDER, an Individual,
and LEONARD DIAMOND, an
Individual

DATED: May __, 1992

FERGUSON, CASE, ORR, PATERSON
& CUNNINGHAM


By

MICHAEL W. CASE, Attorneys for
Defendants and Cross-Complainants
SCHUMAKERS, TANITAS, REYNOLDS,
HENDRICKSONS, MacALISTERS, and
DALAS

DATED: May 11, 1992

HENDERSON & WOHLGEMUTH


By


JOE HENDERSON, Attorneys for
Defendant and Cross-Complainant
LAS POSAS HILLS OWNERS
ASSOCIATION


DATED: ^{4th} June
May 3, 1992

RICHARDS, WATSON & GERSHON

By


THOMAS R. FREIBERG, JR.,
Attorneys for Defendant and
Cross-Defendant PLEASANT VALLEY
RECREATION AND PARK DISTRICT

DATED: May __, 1992


GORDON R. LINDEEN, Attorney for
Defendant and Cross-Defendant
PLEASANT VALLEY RECREATION AND
PARK DISTRICT

DATED: May __, 1992

GARY S. MYERS, SR., Attorney for
Defendant and Cross-Defendant
THE MITCHELL COMPANY and ROBERT
BOSWELL

DATED: May 4, 1992

RAMSEYER & ASSOCIATES

EDDIE RAMSEYER, President

DATED: May 11, 1992

EDDIE RAMSEYER, In Propria
Persona

m22177m.red
wp\mwc

DATED: May __, 1992

CATHERINE V. MacALISTER

DATED: May __, 1992

DENNIS E. REYNOLDS

DATED: May __, 1992

SUSAN REYNOLDS

DATED: May __, 1992

ZOLTAN DALA

DATED: May __, 1992

SAROLTA A. DALA

DATED: May __, 1992

LAS POSAS HILLS OWNERS ASSOCIATION

By _____
President

DATED: May __, 1992

By _____
Secretary

DATED: May 2, 1992

THE MITCHELL COMPANY

By [Signature]
President

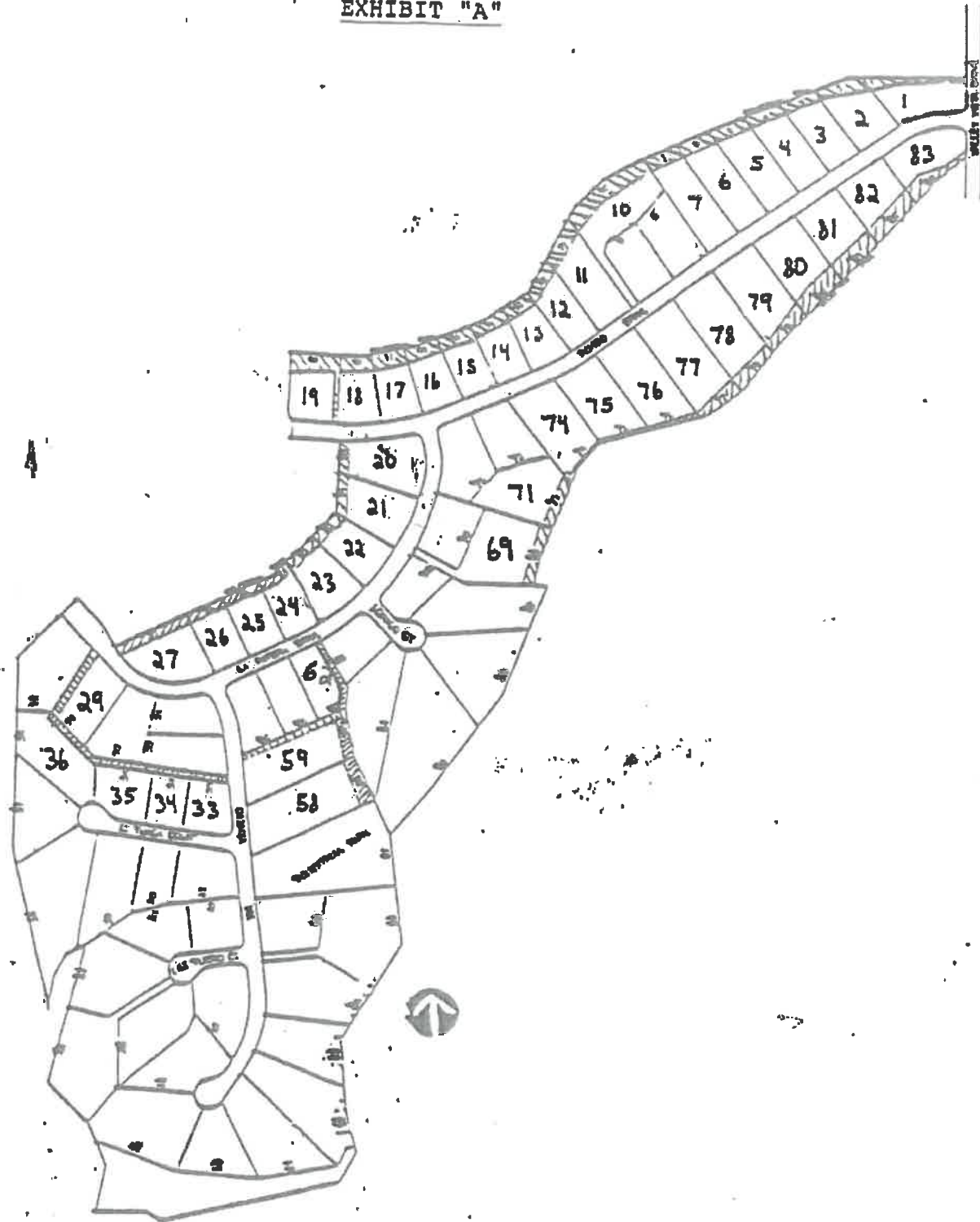
DATED: May __, 1992

By _____
Secretary

DATED: May 18, 1992

[Signature]
ROBERT BOSWELL

EXHIBIT "A"



Page 1 of 1

EXHIBIT " A "
PAGE 1 OF 1

EXHIBIT "B"

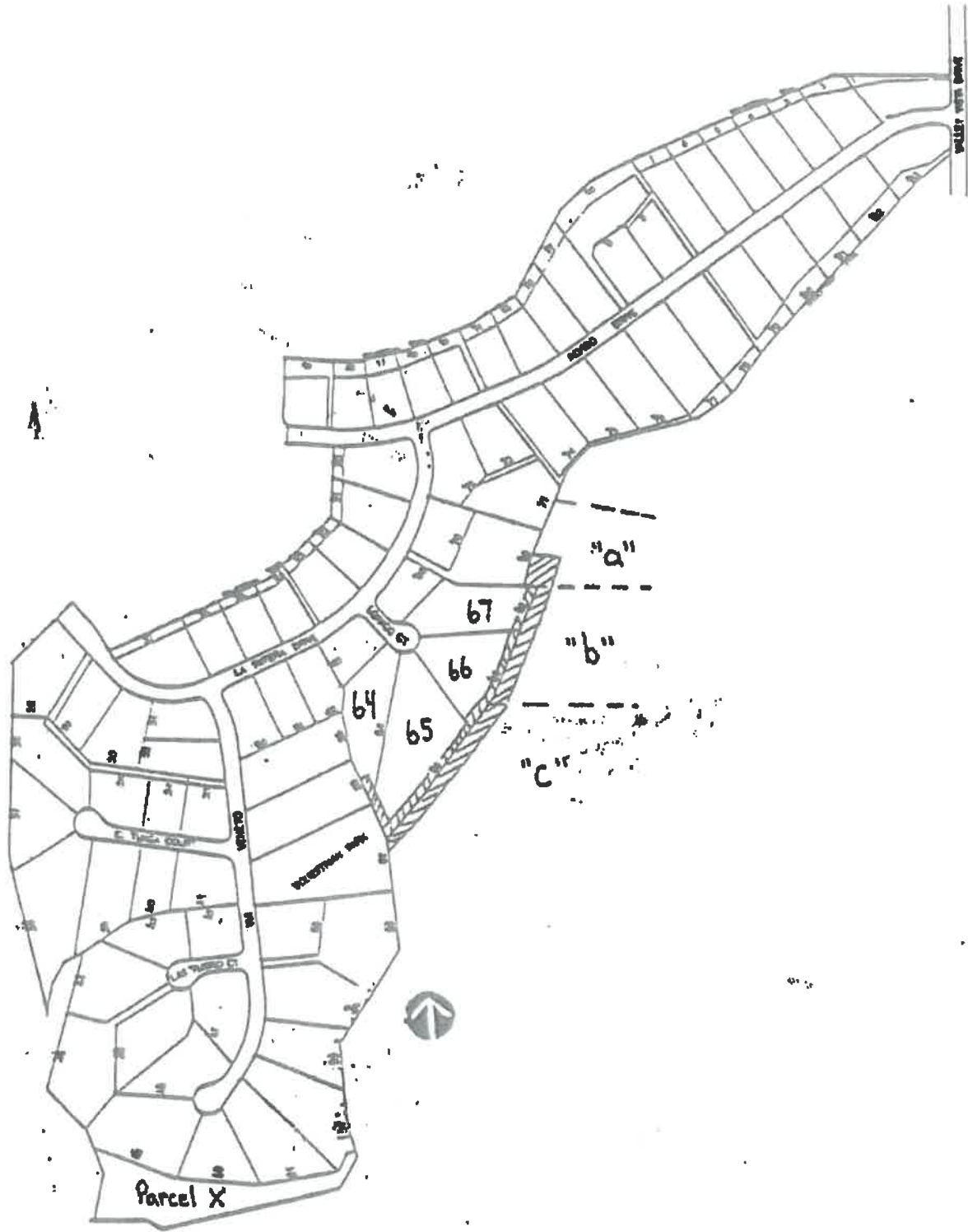


EXHIBIT "B"
Affected Lots/Present Owners

STRIP 4:

Lot 64: George and Cheri Burk
Lot 65: Dennis and Susan Reynolds
Lot 66: Robert & Catherine MacAlister
Lot 67: Zoltan & Sarota Dala
Parcel "a": Stan Pajka
Parcel "b": Mr. Garcia
Parcel "c": Mr. Glen Churchman

EXHIBIT "C"

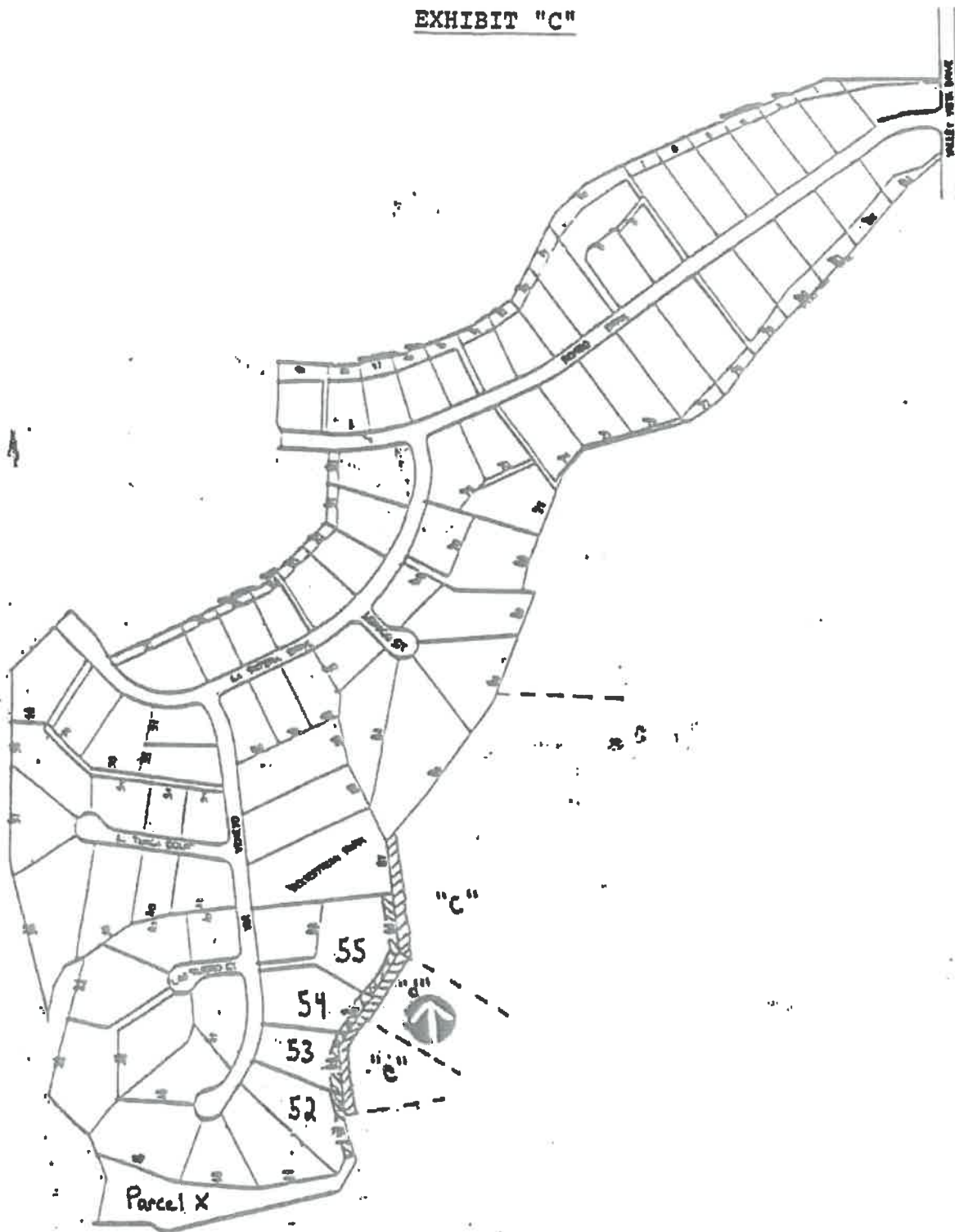


EXHIBIT "C"
Affected Lots/Present Owners

STRIP 5:

Lot 52: Henry Y. and Betty M. Sasaki
Lot 53: Salvador and Soledad Plascencia
Lot 54: David G. and Karen J. Schumaker
Lot 55: Billy and Wilma Kilby
Parcel "c": Glenn Churchman
Parcel "d": Gordon Craig Adams and Tracey W. Adams,
Co-Trustees of the Adams Family 1989
Revocable Truste dated January 27, 1990
Parcel "e": Rose Marie Elliott

EXHIBIT "D"

Recording Requested By
And When Recorded Mail To:

Pleasant Valley Recreation
and Park District
1605 East Burnley Street
Camarillo, California 93010

GRANT OF LICENSE FOR EQUESTRIAN RECREATIONAL TRAILS

For a valuable consideration, receipt of which is hereby acknowledged, the LAS POSAS HILLS OWNERS ASSOCIATION, a California non-profit corporation, hereinafter referred to as "Las Posas", hereby grants to the PLEASANT VALLEY RECREATION AND PARK DISTRICT, a political subdivision of the State of California, hereinafter referred to as "Park District" an irrevocable license to use the real property hereinafter described for public equestrian recreational trail purposes in accordance with the terms of this instrument for a period of thirty (30) years following the date of this instrument, and thereafter for successive increments of five (5) years each unless and until either Las Posas or Park District records a Termination of this License and gives written notice of that termination to the other party.

The real property which is the subject of this instrument and over which the Park District shall have rights pursuant to this instrument is located within Tract No. 2706 in the County of Ventura, State of California, as per map recorded in Book 84 at Pages 50 to 54 inclusive of Maps in the office of the County Recorder of said Ventura County. The specific portions of said Tract 2706 over which the Park District shall have rights pursuant to this instrument shall consist of those portions of said Tract 2706 over which Las Posas has easement rights which pass over Lots 1 through 7, Lots 10 through 27, Lot 29, Lots 33 through 36, Lot 58, Lot 59, Lot 62, Lot 69, Lot 71, and Lots 74 through 83. The portion of said property which may be used by the Park District pursuant to this instrument shall generally consist of a strip of land 12 feet in width located on the portion of said easements which has historically been used for trail purposes, together with such other portions of the easement areas as may be required for proper use and maintenance of the trails.

Las Posas grants to the Park District the right to use the real property described above for public equestrian recreational trail purposes including, but not limited to, the right to permit members of the public to use said trails for riding horses and similar equine animals. The rights granted to the Park District by this instrument shall not include the right to permit use of the easement areas owned by Las Posas for the driving of motor vehicles of any type, including, but not limited to motor bikes, motorcycles, all terrain vehicles, and off road vehicles, except that the Park District and Las Posas shall have the right to drive maintenance vehicles onto the property for use in their maintenance of the trails as hereinafter provided.

Although it is anticipated that Las Posas shall maintain the easement areas and the trail system, Las Posas grants to the Park

District the right to perform such maintenance as the Park District deems necessary to maintain the trail system in a safe and easily useable condition, including, but not limited to, the right to remove brush, branches, trash, and debris from the trails and the right to repair erosion and rodent damage to the trails.

Las Posas further grants to the Park District the right to establish reasonable ordinances, rules, and regulations to govern the conduct of persons and entities using the trail system provided for in this instrument pursuant to the rights granted to the Park District by this instrument. Further, Las Posas grants to the Park District the right to enforce those ordinances, rules, and regulations on the real property on which Las Posas holds easements.

In Witness Whereof, the Las Posas Hills Owners Association has caused its corporate name and seal to be affixed hereto and this instrument to be executed by its president and secretary thereunto, duly authorized.

Dated: February 28 ¹⁹⁹² 1992

LAS POSAS HILLS OWNERS ASSOCIATION,
A CALIFORNIA NON-PROFIT CORPORATION

By [Signature]
President


By [Signature]
Secretary

STATE OF CALIFORNIA)
COUNTY OF VENTURA) ss.

On February 28 1992, before me the undersigned, a Notary Public in and for said State, personally appeared James A. Rice, personally known to me or proved to me on the basis of satisfactory evidence to be the person who executed the within instrument as president, and Janis S. Sheridan, personally known to me or proved to me on the basis of satisfactory evidence to be the person who executed the within instrument as the secretary of the Corporation that executed the within instrument and acknowledged to me that such corporation executed the within instrument pursuant to its bylaws or a resolution of its Board of Directors.

WITNESS my hand and official seal.

Signature [Signature]
Notary Public - State of California
My commission expires _____



FILED

JUL 13 1992

1 CHRIS C. HAMER, ESQ.
2 FERGUSON, CASE, ORR, PATERSON & CUNNINGHAM
3 1050 South Kimball Road
4 Ventura, California 93004
5 (805) 659-6800

SHEILA GONZALEZ, Superior Court
Executive Officer and Clerk

By _____, Deput

4 Attorneys for Defendants and Cross-Complainants SCHUMAKER, TANITA,
5 HENDRICKSON, MacALISTER, REYNOLDS AND DALA

6 SUPERIOR COURT OF THE STATE OF CALIFORNIA
7 FOR THE COUNTY OF VENTURA

9 LAS POSAS EQUESTRIAN COMMITTEE,)
10 an Unincorporated Association)
11 on behalf of its members; LAS)
12 POSAS RANCHEROS, a non-profit)
13 California corporation; DAVID)
14 ANDERSON, an Individual and on)
15 behalf of the general public;)
16 ROBERT W. SCHROEDER, an indi-)
17 vidual; and LEONARD DIAMOND,)
18 an Individual,)

Case No. 96404

JUDGMENT BY COURT
AFTER DEFAULT

14 Petitioners and Plaintiffs,)
15 vs.)

16 PLEASANT VALLEY RECREATION AND)
17 PARK DISTRICT, a political)
18 entity; et al.,)

Date: July 13, 1992
Time: 8:30 a.m.
Courtroom: 31

19 Respondents and Defendants.)

20 DAVID G. SCHUMAKER; KAREN J.)
21 SCHUMAKER; RICHARD G. TANITA;)
22 EDNA O. TANITA; KENNETH H.)
23 HENDRICKSON, MARIAN HENDRICK-)
24 SON, Trustees; ROBERT S.)
25 MacALISTER, CATHERINE V.)
26 MacALISTER, Trustees; DENNIS E.)
27 REYNOLDS; SUSAN REYNOLDS; ZOL-)
28 TAN DALA AND SAROLTA A. DALA,)

25 Cross-Complainants,)

26 vs.)

27 LOS POSAS EQUESTRIAN COMMITTEE,)
28 an Unincorporated Association)
on behalf of its members; LAS)

1 POSAS RANCHEROS, a non-profit)
 California corporation; DAVID)
 2 ANDERSON, an Individual and on)
 behalf of the general public;)
 3 ROBERT W. SCHROEDER, an indivi-)
 dual; and LEONARD DIAMOND, an)
 4 Individual; GRIFFIN DEVELOPMENT)
 CO., a corporation, now)
 5 GRIFFIN HOMES, a corporation;)
 FRONTIER ENTERPRISES, INC., a)
 6 California corporation; ROBERT)
 G. BOSWELL, an individual;)
 7 MITCHELL COMPANY, INC., a)
 corporation, sometimes doing)
 8 business as THE MITCHELL)
 COMPANY; PLEASANT VALLEY)
 9 RECREATION AND PARK DISTRICT, a)
 political entity; all persons)
 10 unknown claiming any legal or)
 equitable right, title, estate,)
 11 lien or interest in or to)
 equestrian or related easements)
 12 described in the cross-)
 complaint adverse to cross-)
 13 complainants, named as DOES 501)
 through 750, inclusive, and)
 14 DOES 751 through 950,)
 Inclusive,)
 15 Cross-Defendants.)
 16

17 This matter came on for hearing before the Honorable Barbara
 18 A. Lane in Courtroom 31 of the above-entitled Court on July 13,
 19 1992. Chris C. Hamer of Ferguson, Case, Orr, Paterson & Cunningham
 20 appeared on behalf of defendants and cross-complainants DAVID G.
 21 SCHUMAKER and KAREN J. SCHUMAKER ("SCHUMAKER"); RICHARD G. TANITA
 22 and EDNA O TANITA ("TANITA"); KENNETH H. HENDRICKSON and MARIAN
 23 HENDRICKSON as Trustees of the HENDRICKSON Family Trust dated
 24 12/03/79 ("HENDRICKSON"); ROBERT S. MacALISTER and CATHERINE V.
 25 MacALISTER as Trustees of the ROBERT S. MacALISTER and CATHERINE V.
 26 MacALISTER Trust dated November 20, 1985 ("MacALISTER"); DENNIS E.
 27 REYNOLDS and SUSAN K. REYNOLDS ("REYNOLDS"); ZOLTAN DALA and
 28 SAROLTA A. DALA ("DALA").

1 It appearing that cross-defendants DOES 501 through 850 have
2 been regularly served with process by publication in accordance
3 with the law, have failed to appear and answer the cross-
4 complainants First Amended Cross-Complaint filed herein and
5 evidence has been introduced in support of the cross-complaint
6 which has been considered by the Court,

7 IT IS THEREFORE ORDERED that:

8 1. The following parties are the sole owners of the following
9 described real property and all persons unknown claiming any legal
10 or equitable right, title, estate, lien or interest in or to the
11 equestrian or related easements over the following described real
12 property adverse to said cross-complainant, named as cross-
13 defendant DOES 501 through 850, inclusive, in the within lawsuit
14 have no right, title, estate, interest, or lien, whatsoever, in the
15 following described real property:

16 Parties Real Property

17 a. HENDRICKSON Lot 49 of Tract 2706 as per Map recorded
18 in Book 84, Pages 50-53, inclusive, in
19 the office of the County Recorder of
20 Ventura County, State of California,
commonly known as 1907 Via Veneto Drive,
Camarillo, California 93010.

21 b. TANITA Lot 51 of Tract 2706 as per Map recorded
22 in Book 84, Pages 50-53, inclusive, in
23 the office of the County Recorder of
Ventura County, State of California,
commonly known as 1918 Via Veneto Drive,
Camarillo, California 93010.

24 c. SCHUMAKER Lot 54 of Tract 2706 as per Map recorded
25 in Book 84, Pages 50-53, inclusive, in
26 the office of the County Recorder of
Ventura County, State of California,
commonly known as 1930 Via Veneto Drive,
Camarillo, California 93010.

27 d. DALA Lot 67 of Tract 2706 as per Map recorded
28 in Book 84, Pages 50-53, inclusive, in

1 the office of the County Recorder of
2 Ventura County, State of California,
3 commonly known as 76 Lopaco Court,
4 Camarillo, California 93010.

5 e. MacALISTER

6 Lot 66 of Tract 2706 as per Map recorded
7 in Book 84, Pages 50-53, inclusive, in
8 the office of the County Recorder of
9 Ventura County, State of California,
10 commonly known as 78 Lopaco Court,
11 Camarillo, California 93010.

12 f. REYNOLDS

13 Lot 65 of Tract 2706 as per Map recorded
14 in Book 84, Page 50 of Maps, in the
15 office of the County Recorder of Ventura
16 County, State of California, commonly
17 known as 80 Lopaco Court, Camarillo,
18 California 93010.

19 2. All persons unknown claiming any legal or equitable right,
20 title, estate, lien or interest in or to the equestrian or related
21 easements in the above-described real property adverse to the
22 above-described cross-complainants, named in the above-referenced
23 cross-complaint as DOES 501 through 850, inclusive, have no right,
24 title, interest or lien of any kind in the above-described real
25 property.

26 3. The above-described cross-defendants and their agents,
27 representatives and employees are hereby restrained from using the
28 properties of HENDRICKSON, TANITA, SCHUMAKER, DALA, REYNOLDS or
MacALISTER (collectively "Cross-Complainants") for equestrian or
related uses or from otherwise using in any manner the alleged
trails and/or easements alleged in the complaint herein, except as
permitted and provided in the written settlement agreement entered
between the other parties to this lawsuit.

//////

//////

//////

1 4. Cross-complainants and the DOE cross-defendants shall bear
2 their own attorneys' fees and costs.

3
4 DATED:

JUL 13 1992

Barbara A Lane
JUDGE OF THE SUPERIOR COURT

5 C25605
6
7
8
9
10
11
12
13
14
15
16
17
18
19
20
21
22
23
24
25
26
27
28

RECORDING REQUESTED BY
CONTINENTAL LAWYERS TITIG-01
Recording Requested By
And When Recorded Mail To:

Pleasant Valley Recreation
and Park District
1605 East Burnley Street
Camarillo, California 93010

93-051407 : Rec Fee
: A.R. .00
Recorded :
Official Records :
County of :
Ventura :
Richard D. Dean :
Recorder :
8:00am 24-Mar-93 : VCOA EE 3

LICENCE AGREEMENT

GRANT OF LICENSE FOR EQUESTRIAN RECREATIONAL TRAILS

For a valuable consideration, receipt of which is hereby acknowledged, the LAS POSAS HILLS OWNERS ASSOCIATION, a California non-profit corporation, hereinafter referred to as "Las Posas", hereby grants to the PLEASANT VALLEY RECREATION AND PARK DISTRICT, a political subdivision of the State of California, hereinafter referred to as "Park District" an irrevocable license to use the real property hereinafter described for public equestrian recreational trail purposes in accordance with the terms of this instrument for a period of thirty (30) years following the date of this instrument, and thereafter for successive increments of five (5) years each unless and until either Las Posas or Park District records a Termination of this License and gives written notice of that termination to the other party.

The real property which is the subject of this instrument and over which the Park District shall have rights pursuant to this instrument is located within Tract No. 2706 in the County of Ventura, State of California, as per map recorded in Book 84 at Pages 50 to 54 inclusive of Maps in the office of the County Recorder of said Ventura County. The specific portions of said Tract 2706 over which the Park District shall have rights pursuant to this instrument shall consist of those portions of said Tract 2706 over which Las Posas has easement rights which pass over Lots 1 through 7, Lots 20 through 27, Lot 29, Lots 33 through 36, Lot 58, Lot 59, Lot 62, Lot 69, Lot 71, and Lots 74 through 83. The portion of said property which may be used by the Park District pursuant to this instrument shall generally consist of a strip of land 12 feet in width located on the portion of said easements which has historically been used for trail purposes, together with such other portions of the easement areas as may be required for proper use and maintenance of the trails.

Las Posas grants to the Park District the right to use the real property described above for public equestrian recreational trail purposes including, but not limited to, the right to permit members of the public to use said trails for riding horses and similar equine animals. The rights granted to the Park District by this instrument shall not include the right to permit use of the easement areas owned by Las Posas for the driving of motor vehicles of any type, including, but not limited to motor bikes, motorcycles, all terrain vehicles, and off road vehicles, except that the Park District and Las Posas shall have the right to drive maintenance vehicles onto the property for use in their maintenance of the trails as hereinafter provided.

Although it is anticipated that Las Posas shall maintain the easement areas and the trail system, Las Posas grants to the Park

District the right to perform such maintenance as the Park District deems necessary to maintain the trail system in a safe and easily usable condition, including, but not limited to, the right to remove brush, branches, trash, and debris from the trails and the right to repair erosion and rodent damage to the trails.

Las Posas further grants to the Park District the right to establish reasonable ordinances, rules, and regulations to govern the conduct of persons and entities using the trail system provided for in this instrument pursuant to the rights granted to the Park District by this instrument. Further, Las Posas grants to the Park District the right to enforce those ordinances, rules, and regulations on the real property on which Las Posas holds easements.

In Witness Whereof, the Las Posas Hills Owners Association has caused its corporate name and seal to be affixed hereto and this instrument to be executed by its president and secretary thereunto, duly authorized.

Dated: February 28 ¹⁹⁹² ₁₉₉₂

LAS POSAS HILLS OWNERS ASSOCIATION,
A CALIFORNIA NON-PROFIT CORPORATION


By [Signature]
President

By [Signature]
Secretary

STATE OF CALIFORNIA)
COUNTY OF VENTURA) ss.

On February 28 1992, before me the undersigned, a Notary Public in and for said State, personally appeared James A. [Signature], personally known to me or proved to me on the basis of satisfactory evidence to be the person who executed the within instrument as president, and Janis S. Sherrick, personally known to me or proved to me on the basis of satisfactory evidence to be the person who executed the within instrument as the secretary of the Corporation that executed the within instrument and acknowledged to me that such corporation executed the within instrument pursuant to its bylaws or a resolution of its Board of Directors.

This document filed for record by Continental Lawyers Title Company as an accommodation only. It has not been examined as to its execution or as to its effect upon the title.



WITNESS my hand and official seal.

Signature [Signature]
Notary Public - State of California
My commission expires _____



PLEASANT VALLEY RECREATION AND PARK DISTRICT
RESOLUTION NO. 308

RESOLUTION ACCEPTING GRANT OF LICENSE FOR EQUESTRIAN RECREATIONAL
TRAILS FOR PORTION OF LAS POSAS HILLS EQUESTRIAN TRAIL SYSTEM

WHEREAS, the Pleasant Valley Recreation and Park District is the owner of "Lot No. 57 of Tract No. 2706, in the County of Ventura, State of California, as shown on a map recorded in Book 84, Pages 50 through 53 inclusive of miscellaneous records (Maps) in the office of the County Recorder of Ventura County", and said property has traditionally been used by the District as a public equestrian center for residents of the District; and

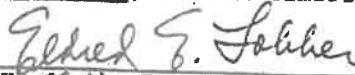
WHEREAS, on April 7, 1987 litigation was commenced by the Las Posas Equestrian Committee and others in the Superior Court of the State of California for the County of Ventura under Case No. 96404 to establish a public equestrian trail system leading to and from said equestrian center; and

WHEREAS, a Settlement Agreement and Mutual Release has been approved settling all issues in that litigation and providing for a public equestrian trail system which will permit equestrians to travel to the equestrian center from nearby areas, and that trail system will be established by the granting to the District of certain parcels of real property, by the granting to the District of easements over certain other parcels of real property, and by the granting to the District of a license to use certain easements owned by the Las Posas Hills Owners Association; and

WHEREAS, in order to provide part of that public equestrian trail system The Las Posas Hills Owners Association, a California non-profit corporation, has executed and delivered to the District a Grant of License For Equestrian Recreational Trails, dated February 28, 1992, granting to the District a license to use portions of Tract No. 2706, and said Grant of License has been reviewed by Legal Counsel and District Staff and found to be in proper form;

NOW THEREFORE, BE IT RESOLVED that the Grant of License For Equestrian Recreational Trails presented to the Board of Directors of the Pleasant Valley Recreation and Park District by The Las Posas Hills Owners Association, a California non-profit corporation, granting to the District a license to use portions of Tract No. 2706 in the County of Ventura, State of California, be, and the same is, hereby accepted, and that said Grant of License, dated February 28, 1992, be recorded in the Official Records of Ventura County.

I, Eldred E. Lokker, Clerk of the Board of Directors of the Pleasant Valley Recreation and Park District, Camarillo, California, do hereby certify that the above and foregoing is a full, true and correct copy of Resolution No. 308 approved by the Pleasant Valley Recreation and Park District Board of Directors at a meeting held on March 14, 1993. This certification is given on March 15, 1993 at Camarillo, Ventura County, California.


Clerk of the Board of Directors
Pleasant Valley Recreation and
Park District

RECORDING REQUESTED BY
CONTINENTAL LAWYERS TITLE-81

When Recorded Mail To:

93-047670

Rec Fee
A.R.

.00

Pleasant Valley Recreation
and Park District
1605 East Burnley
Camarillo, CA 93010

Recorded
Official Records
County of
Ventura
Richard D. Dean
Recorder
8:00am 17-Mar-93

VCOA FF 4

4925945

GRANT OF EASEMENT

(No Documentary Transfer Tax is due as the easement
has no apparent value. No other
consideration was received by any party.)

524-041-0-81

1. As a charitable contribution to a governmental entity,
GORDON CRAIG ADAMS and TRACY W. ADAMS, Co-Trustees of the Adams
Family 1989 Revocable Trust dated January 26, 1990 (hereinafter
collectively referred to as "Grantor") hereby grants to the
Pleasant Valley Recreation and Park District (the "Park Dis-
trict") for thirty (30) years following the date of the recorda-
tion of this instrument, at which time this easement will auto-
matically expire, an easement over the real property described
as:

That portion of Lot 2 of Tract No. 3277 in the County
of Ventura, State of California as shown on a map
recorded in book 88, pages 22 and 23 of miscellaneous
records (maps) in the office of the county recorder of
said county described as follows:

Beginning at the most westerly corner of said Lot 2, at
the northwesterly terminus of that line shown on said
map as having a bearing and distance of north 41°31'27"
west, 207.61 feet; thence along said line

1st: South 41°31'40" east, 17.26 feet; thence leaving
said line

2nd: North 42°42'41" east, 30.47 feet; thence

3rd: North 51°48'21" east, 30.61 feet; thence

4th: North 50°51'36" east, 126.69 feet; thence

5th: North 38°48'37" east, 29.67 feet to a point in the northeasterly line of said Lot 2 distant along said northeasterly line 12.66 feet from the most northerly corner of said Lot 2; thence along said northeasterly line

6th: North 31°30'06" west, 12.66 feet to said most northerly corner of said Lot 2; thence along the northwesterly boundary of said Lot 2 the following two courses

7th: South 51°55'47" west, 57.95 feet; thence

8th: South 48°35'09" west, 161.06 feet to the point of beginning.

2. The Easement granted herein is appurtenant to the dominant easement, described as Lot 57 of Tract 2706 as shown on a map recorded in Book 84, Pages 50 through 53, inclusive, of Maps in the office of the County Recorder of Ventura County, which is a public horse arena.

3. The Easement granted herein is for public equestrian recreational trail purposes. The Easement granted herein includes incidental rights of maintenance, repair, and replacement.

5. This instrument shall be binding on and shall inure to the benefit of the heirs, executors, administrators, successors, and assigns of grantor and grantee and shall run with the land.

Executed on 12/11/92 at OKNARO,
Ventura County, California. *The Adams Farming 1989 Revocable Trust*

[Signature]
GORDON CRAIG ADAMS, Co-Trustee

[Signature]
TRACY W. ADAMS, Co-Trustee

"Grantor"

STATE OF CALIFORNIA
COUNTY OF VENTURA

On December 11, 1992, 1992, before me, personally appeared GORDON CRAIG ADAMS and TRACY W. ADAMS, personally known to me to be the persons whose names are subscribed to the within instrument and acknowledged to me that they executed the same in their authorized capacities, and that by their signatures on the instrument the persons executed the instrument.

WITNESS my hand and official seal.



[Signature] Notary Public
C25668

PLEASANT VALLEY RECREATION AND PARK DISTRICT
RESOLUTION NO. 296

RESOLUTION ACCEPTING GRANT OF EASEMENT FOR PORTION OF
LAS POSAS HILLS EQUESTRIAN TRAIL SYSTEM

WHEREAS, the Pleasant Valley Recreation and Park District is the owner of "Lot No. 57 of Tract No. 2706, in the County of Ventura, State of California, as shown on a map recorded in Book 84, Pages 50 through 53 inclusive of miscellaneous records (Maps) in the office of the County Recorder of Ventura County", and said property has traditionally been used by the District as a public equestrian center for residents of the District; and


WHEREAS, on April 7, 1987 litigation was commenced by the Las Posas Equestrian Committee and others in the Superior Court of the State of California for the County of Ventura under Case No. 96404 to establish a public equestrian trail system leading to and from said equestrian center; and

WHEREAS, a Settlement Agreement and Mutual Release has been approved settling all issues in that litigation and providing for a public equestrian trail system which will permit equestrians to travel to the equestrian center from nearby areas, and that trail system will be established by the granting to the District of certain parcels of real property, by the granting to the District of easements over certain other parcels of real property, and by the granting to the District of a license to use certain easements owned by the Las Posas Hills Owners Association; and

WHEREAS, in order to provide part of that public equestrian trail system Gordon Craig Adams and Tracy W. Adams, Co-Trustees of the Adams Family 1989 Revocable Trust dated January 26, 1990, have executed and delivered to the District a Grant of Easement, dated December 11, 1992, conveying to the District an easement over a portion of Lot No. 2 of Tract No. 3277, and said Grant of Easement has been reviewed by Legal Counsel and District Staff and found to be in proper form;

NOW THEREFORE, BE IT RESOLVED that the Grant of Easement presented to the Board of Directors of the Pleasant Valley Recreation and Park District by Gordon Craig Adams and Tracy W. Adams, Co-Trustees of the Adams Family 1989 Revocable Trust dated January 26, 1990, conveying to the District an easement over a portion of Lot 2 of Tract No. 3277 in the County of Ventura, State of California, be, and the same is, hereby accepted, and that said Grant of Easement, dated December 11, 1992, be recorded in the Official Records of Ventura County.

I, Eldred E. Lokker, Clerk of the Board of Directors of the Pleasant Valley Recreation and Park District, Camarillo, California, do hereby certify that the above and foregoing is a full, true and correct copy of Resolution No. 296 approved by the Pleasant Valley Recreation and Park District Board of Directors at a meeting held on March 14, 1993. This certification is given on March 15, 1993 at Camarillo, Ventura County, California.


Clerk of the Board of Directors
Pleasant Valley Recreation and
Park District

PLEASANT VALLEY RECREATION AND PARK DISTRICT
RESOLUTION NO. 297

RESOLUTION ACCEPTING GRANT DEED FOR PORTION OF
LAS POSAS HILLS EQUESTRIAN TRAIL SYSTEM

WHEREAS, the Pleasant Valley Recreation and Park District is the owner of "Lot No. 57 of Tract No. 2706, in the County of Ventura, State of California, as shown on a map recorded in Book 84, Pages 80 through 83 inclusive of miscellaneous records (Maps) in the office of the County Recorder of Ventura County", and said property has traditionally been used by the District as a public equestrian center for residents of the District; and

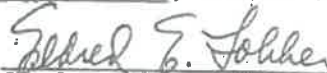
WHEREAS, on April 7, 1987 litigation was commenced by the Las Posas Equestrian Committee and others in the Superior Court of the State of California for the County of Ventura under Case No. 96404 to establish a public equestrian trail system leading to and from said equestrian center; and

WHEREAS, a Settlement Agreement and Mutual Release has been approved settling all issues in that litigation and providing for a public equestrian trail system which will permit equestrians to travel to the equestrian center from nearby areas, and that trail system will be established by the granting to the District of certain parcels of real property, by the granting to the District of easements over certain other parcels of real property, and by the granting to the District of a license to use certain easements owned by the Las Posas Hills Owners Association; and

WHEREAS, in order to provide part of that public equestrian trail system Zoltan Dala and Sarolta A. Dala, husband and wife as joint tenants, have executed and delivered to the District a Grant Deed, dated January 31, 1993, conveying to the District a portion of Lot No. 67 of Tract No. 2706, and said Grant Deed has been reviewed by Legal Counsel and District Staff and found to be in proper form;

NOW THEREFORE, BE IT RESOLVED that the Grant Deed presented to the Board of Directors of the Pleasant Valley Recreation and Park District by Zoltan Dala and Sarolta A. Dala, husband and wife as joint tenants, conveying to the District a portion of Lot 67 of Tract No. 2706 in the County of Ventura, State of California, be, and the same is, hereby accepted, and that said Grant Deed, dated January 31, 1993, be recorded in the Official Records of Ventura County.

I, Eldred E. Lokker, Clerk of the Board of Directors of the Pleasant Valley Recreation and Park District, Camarillo, California, do hereby certify that the above and foregoing is a full, true and correct copy of Resolution No. 297 approved by the Pleasant Valley Recreation and Park District Board of Directors at a meeting held on March 14, 1993. This certification is given on March 15, 1993 at Camarillo, Ventura County, California.


Clerk of the Board of Directors
Pleasant Valley Recreation and
Park District

RECORDING REQUESTED BY
Order No. CONTINENTAL LAWYERS TITLE-81
Escrow No.
Loan No.

93-047671 | Rec Fee .00
A.R.
Recorded
Official Records
County of
Ventura
Richard D. Dean
Recorder
8:00am 17-Mar-93 | VCOA FF 2

WHEN RECORDED MAIL TO:
Pleasant Valley Recreation
and Park District
1605 East Burnley
Camarillo, CA 93010

SPACE ABOVE THIS LINE FOR RECORDER'S USE

MAIL TAX STATEMENTS TO:

Pleasant Valley Recreation
and Park District
1605 East Burnley
Camarillo, CA 93010

DOCUMENTARY TRANSFER TAX \$ -0-
..... Computed on the consideration or value of property conveyed; OR
..... Computed on the consideration or value less liens or encumbrances
remaining at time of sale
[Signature]
Signature of Declarant or Agent conveying tax -- Firm Name

4925946
152-0-352-025

GRANT DEED

No Documentary Transfer Tax is due as I
assessment has no apparent value. No other
consideration was received by any party.

~~FOR YOUR PROTECTION, PLEASE READ THE FOLLOWING INFORMATION CAREFULLY~~
AS A CHARITABLE CONTRIBUTION TO A GOVERNMENTAL ENTITY
ZOLTAN DALA and SAROLTA A. DALA, Husband and Wife, as Joint Tenants
hereby GRANT(S) to Pleasant Valley Recreation and Park District

the real property in the City of Camarillo
County of Ventura

State of California, described as

That portion of Lot 67 of Tract No. 2706 in the County of Ventura, State of California as shown on a map
recorded in book 84, pages 50 through 53 inclusive of miscellaneous records (maps) in the office of the
county recorder of said county described as follows:

- Beginning at the most southerly corner of said Lot 67; thence along the southwesterly line of said Lot 67
- 1st: North 75°56'07" west, 17.24 feet; thence leaving said southwesterly line
- 2nd: North 34°13'42" east, 39.74 feet; thence
- 3rd: North 48°46'45" east, 86.91 feet; thence
- 4th: North 46°10'21" east, 24.89 feet to the northerly line of said Lot 67; thence along said northerly line
- 5th: South 67°13'42" east, 4.50 feet to the northeasterly corner of said lot 67; thence along the easterly line of said Lot 67 the following two courses
- 6th: South 40°40'07" west, 102.97 feet; thence
- 7th: South 39°29'09" west, 40.02 feet to the point of beginning

Dated January 31, 1993
STATE OF CALIFORNIA }
COUNTY OF Ventura } ss.
On January 31, 1993 before me,
[Signature]
personally appeared Zoltan Dala and
Sarolta A. Dala

Zoltan Dala
ZOLTAN DALA

Sarolta A. Dala
SAROLTA A. DALA

personally known to me (or proved to me on the basis of satisfactory
evidence) to be the person(s) whose name(s) is/are subscribed to the within
instrument and acknowledged to me that he/she/they executed the same
in his/her/their authorized capacity(ies), and that by his/her/their signa-
ture(s) on the instrument the person(s) or the entity upon behalf of which
the person(s) acted, executed the instrument.

WITNESS my hand and official seal.
Signature *[Signature]*



(This area for official notarial seal)

Order No. CONTINENTAL LAWYERS TITLE-81
Escrow No.
Loan No.

WHEN RECORDED MAIL TO:
Pleasant Valley Recreation
and Park District
1605 East Burnley
Camarillo, CA 93010

93-047668 Rec Fee .00
A.R.
Recorded
Official Records
County of
Ventura
Richard D. Dean
Recorder
8:00am 17-Mar-93 VCOA FF 2
SPACE ABOVE THIS LINE FOR RECORDER'S USE

MAIL TAX STATEMENTS TO:
Pleasant Valley Recreation
and Park District
1605 East Burnley
Camarillo, CA 93010

DOCUMENTARY TRANSFER TAX \$ -0-
..... Computed on the consideration or value of property conveyed; OR
..... Computed on the consideration or value less liens or encumbrances
remaining at time of sale.
Richard A. Elliott
Signature of Declarant or Agent determining Tax - Firm Name

4925943
152-0-140-415

GRANT DEED

No Documentary Transfer Tax is due as
no consideration has no apparent value. No other
consideration received by any party.

~~FOR DONATION TO BE CONSIDERED AS A CHARITABLE CONTRIBUTION TO A GOVERNMENTAL ENTITY,~~
AS A CHARITABLE CONTRIBUTION TO A GOVERNMENTAL ENTITY,
RICHARD A. ELLIOTT AND ROSE M. ELLIOTT, HUSBAND AND WIFE AS JOINT TENANTS
hereby GRANT(S) to Pleasant Valley Recreation and Park District

the real property in the City of Camarillo, State of California, described as
County of Ventura.

That portion of Lot 1 of Tract No. 3277 in the County of Ventura,
State of California as shown on a map recorded in book 88, pages
22 and 23 of miscellaneous records (maps) in the office of the
county recorder of said county described as follows:

Beginning at the most northerly corner of said Lot 1, at the
northeasterly terminus of that line shown on said map as having a
bearing and distance of north 48°35'22" east, 130.33 feet; thence
along said line

1st: South 48°35'09" west, 111.94 feet; thence leaving said line

2nd: North 71°52'08" east, 58.76 feet; thence

3rd: North 42°42'41" east, 58.30 feet to a point in the
northeasterly line of said Lot 1 distant along said northeasterly
line 17.26 feet from the point of beginning; thence along said
northeasterly line

4th: North 41°31'40" west, 17.26 feet to the point of beginning.

Dated Jan. 17, 1993

Richard A. Elliott
RICHARD A. ELLIOTT


STATE OF CALIFORNIA
COUNTY OF Ventura
On Jan. 17, 1993 before me,

Rose M. Elliott
ROSE M. ELLIOTT

personally appeared Richard A. Elliott and
Rose M. Elliott

personally known to me (or proved to me on the basis of satisfactory
evidence) to be the person(s) whose name(s) is/are subscribed to the within
instrument and acknowledged to me that he/she/they executed the same
in his/her/their authorized capacity(ies), and that by his/her/their signa-
ture(s) on the instrument the person(s) or the entity upon behalf of which
the person(s) acted, executed the instrument.

WITNESS my hand and official seal.
Signature *Carole A. Minkin*



(This area for official notarial seal)

MAIL TAX STATEMENTS AS DIRECTED ABOVE

PLEASANT VALLEY RECREATION AND PARK DISTRICT
RESOLUTION NO. 298

RESOLUTION ACCEPTING GRANT DEED FOR PORTION OF
LAS POSAS HILLS EQUESTRIAN TRAIL SYSTEM

WHEREAS, the Pleasant Valley Recreation and Park District is the owner of "Lot No. 57 of Tract No. 2706, in the County of Ventura, State of California, as shown on a map recorded in Book 84, Pages 50 through 53 inclusive of miscellaneous records (Maps) in the office of the County Recorder of Ventura County", and said property has traditionally been used by the District as a public equestrian center for residents of the District; and

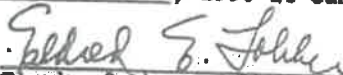
WHEREAS, on April 7, 1987 litigation was commenced by the Las Posas Equestrian Committee and others in the Superior Court of the State of California for the County of Ventura under Case No. 96404 to establish a public equestrian trail system leading to and from said equestrian center; and

WHEREAS, a Settlement Agreement and Mutual Release has been approved settling all issues in that litigation and providing for a public equestrian trail system which will permit equestrians to travel to the equestrian center from nearby areas, and that trail system will be established by the granting to the District of certain parcels of real property, by the granting to the District of easements over certain other parcels of real property, and by the granting to the District of a license to use certain easements owned by the Las Posas Hills Owners Association; and

WHEREAS, in order to provide part of that public equestrian trail system Richard A. Elliott and Rose M. Elliott, husband and wife as joint tenants, have executed and delivered to the District a Grant Deed, dated January 17, 1993, conveying to the District a portion of Lot No. 1 of Tract No. 3277, and said Grant Deed has been reviewed by Legal Counsel and District Staff and found to be in proper form;

NOW THEREFORE, BE IT RESOLVED that the Grant Deed presented to the Board of Directors of the Pleasant Valley Recreation and Park District by Richard A. Elliott and Rose M. Elliott, husband and wife as joint tenants, conveying to the District a portion of Lot 1 of Tract No. 3277 in the County of Ventura, State of California, be, and the same is, hereby accepted, and that said Grant Deed, dated January 17, 1993, be recorded in the Official Records of Ventura County.

I, Eldred E. Lokker, Clerk of the Board of Directors of the Pleasant Valley Recreation and Park District, Camarillo, California, do hereby certify that the above and foregoing is a full, true and correct copy of Resolution No. 298 approved by the Pleasant Valley Recreation and Park District Board of Directors at a meeting held on March 14, 1993. This certification is given on March 15, 1993 at Camarillo, Ventura County, California.


Clerk of the Board of Directors
Pleasant Valley Recreation and
Park District

RECORDING REQUESTED BY
CONTINENTAL LAWYERS TITLE-81

93-047665

Rec Fee
A.R. .00

When Recorded Mail To:

Pleasant Valley Recreation
and Park District
1605 East Burnley
Camarillo, CA 93010

Recorded
Official Records
County of
Ventura
Richard D. Dean
Recorder
8:00am 17-Mar-93

VCDA FF 6

4925940

152-0-101-035

GRANT OF EASEMENT

(No Documentary Transfer Tax is due as the easement
has no apparent value. No other
consideration was received by any party.)

1. As a charitable contribution to a governmental entity,
ROGERIO GARCIA and VICTORIA GARCIA (hereinafter collectively
referred to as "Grantor") hereby grants to the Pleasant Valley
Recreation and Park District (the "Park District") for thirty
(30) years following the date of the recordation of this instru-
ment, at which time this easement will automatically expire, an
easement over the real property described as:

{SEE EXHIBIT "A" ATTACHED TO THIS GRANT OF EASEMENT FOR
LEGAL DESCRIPTION.}

2. The Easement granted herein is appurtenant to the
dominant easement, described as Lot 57 of Tract 2706 as shown on
a map recorded in Book 84, Pages 50 through 53, inclusive, of
Maps in the office of the County Recorder of Ventura County,
which is a public horse arena.

3. The Easement granted herein is for public equestrian recreational trail purposes. The Easement granted herein includes incidental rights of maintenance, repair, and replacement.

5. This instrument shall be binding on and shall inure to the benefit of the heirs, executors, administrators, successors, and assigns of grantor and grantee and shall run with the land.

Executed on 2-5-93 at Camino
Ventura County, California.

Rogerio Garcia
ROGERIO GARCIA

Victoria Garcia
VICTORIA GARCIA

"Grantor"
* 3 *

EXHIBIT A

Those portions of Lot 4 of Rancho Las Posas Estates Unit No. 3, in the County of Ventura, State of California, as shown on a Map recorded in book 19, page 65 of Miscellaneous Records (Maps), in the office of the County Recorder of said County, described as follows:

PARCEL A:

Beginning at the most Westerly corner of said Lot 4; thence along the Southwesterly line of said Lot 4,

- 1st: South 68° 32' 58" East, 14.43 feet; thence, leaving said Southwesterly line
- 2nd: North 55° 18' 48" East, 18.26 feet; thence,
- 3rd: North 47° 23' 02" East, 11.81 feet; thence,
- 4th: North 39° 54' 31" East, 28.71 feet; thence,
- 5th: North 41° 59' 32" East, 55.65 feet; thence,
- 6th: North 45° 50' 18" East, 25.97 feet; thence,
- 7th: North 32° 46' 05" East, 96.55 feet to the Northwesterly line of said Lot 4; thence along said Northwesterly line the following two courses,
- 8th: South 39° 29' 09" West, 180.57 feet; thence,
- 9th: South 53° 38' 07" West, 60.00 feet to the Point of Beginning.

EXCEPTING the interest in said land excepted in the Deed from Janss Investment Corporation, a Corporation, recorded April 20, 1953, as Document No. 9093, in book 1129, page 100 of Official Records, as follows:

"EXCEPTING AND RESERVING to the Grantor, its Successors and Assigns, an undivided one-half interest in and to all the oil, gas and hydrocarbon substances in, or underlying the real property above described - provided however, the Grantor shall not have the surface right of entry to extract such minerals."

EXHIBIT A CONTINUED

RESERVING unto Kenneth H. Hess and Eleanor G. Hess, one-fourth interest in and to all the oil, gas and hydrocarbon substances in, or underlying said land, provided however, Kenneth H. Hess and Eleanor G. Hess shall not have the surface right of entry to extract such minerals; such reservation to continue until such time as the Oil and Gas Lease dated April 30, 1953, and recorded July 6, 1953, as Document No. 15810 in book 1143, page 270 of Official Records, shall have expired and terminated at which time sold, Kenneth H. Hess and Eleanor G. Hess agree to quitclaim the said interest to the Grantee herein.

PARCEL B:

Beginning at the most Northerly corner of said Lot 4; thence along the Northeasterly line of said Lot 4,

- 1st: South 67° 13' 42" East, 8.57 feet; thence, leaving said Northeasterly line,
- 2nd: South 43° 10' 21" West, 30.35 feet; thence,
- 3rd: South 48° 46' 45" West, 37.17 feet to the Northwesterly line of said Lot 4; thence along said Northwesterly line,
- 4th: North 40° 40' 07" East, 64.38 feet to the Point of Beginning.

EXCEPTING the interest in said land excepted in the Deed from Janss Investment Corporation, a Corporation, recorded April 20, 1953, as Document No. 9093, in book 1129, page 100 of Official Records, as follows:

"EXCEPTING AND RESERVING to the Grantor, its Successors and Assigns, an undivided one-half interest in and to all the oil, gas and hydrocarbon substances in, or underlying the real property above described - provided however, the Grantor shall not have the surface right of entry to extract such minerals."

RESERVING unto Kenneth H. Hess and Eleanor G. Hess, one-fourth interest in and to all the oil, gas and hydrocarbon substances in, or underlying said land, provided however, Kenneth H. Hess and Eleanor G. Hess shall not have the surface right of entry to extract such minerals; such reservation to continue until such time as the Oil and Gas Lease dated April 30, 1953, and recorded July 6, 1953, as Document No. 15810 in book 1143, page 270 of Official Records, shall have expired and terminated at which time sold, Kenneth H. Hess and Eleanor G. Hess agree to quitclaim the said interest to the Grantee herein.

PLEASANT VALLEY RECREATION AND PARK DISTRICT
RESOLUTION NO. 299

RESOLUTION ACCEPTING GRANT OF EASEMENT FOR PORTION OF
LAS POSAS HILLS EQUESTRIAN TRAIL SYSTEM

WHEREAS, the Pleasant Valley Recreation and Park District is the owner of "Lot No. 57 of Tract No. 2706, in the County of Ventura, State of California, as shown on a map recorded in Book 84, Pages 50 through 53 inclusive of miscellaneous records (Maps) in the office of the County Recorder of Ventura County", and said property has traditionally been used by the District as a public equestrian center for residents of the District; and

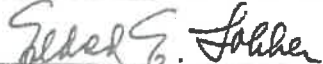
WHEREAS, on April 7, 1987 litigation was commenced by the Las Posas Equestrian Committee and others in the Superior Court of the State of California for the County of Ventura under Case No. 96404 to establish a public equestrian trail system leading to and from said equestrian center; and

WHEREAS, a Settlement Agreement and Mutual Release has been approved settling all issues in that litigation and providing for a public equestrian trail system which will permit equestrians to travel to the equestrian center from nearby areas, and that trail system will be established by the granting to the District of certain parcels of real property, by the granting to the District of easements over certain other parcels of real property, and by the granting to the District of a license to use certain easements owned by the Las Posas Hills Owners Association; and

WHEREAS, in order to provide part of that public equestrian trail system Rogerio Garcia and Victoria Garcia have executed and delivered to the District a Grant of Easement, dated February 5, 1993, conveying to the District an easement over a portion of Lot No. 4 of Rancho Las Posas Estates Unit No. 3, and said Grant of Easement has been reviewed by Legal Counsel and District Staff and found to be in proper form;

NOW THEREFORE, BE IT RESOLVED that the Grant of Easement presented to the Board of Directors of the Pleasant Valley Recreation and Park District by Rogerio Garcia and Victoria Garcia conveying to the District an easement over a portion of Lot 4 of Rancho Las Posas Estates Unit No. 3 in the County of Ventura, State of California, be, and the same is, hereby accepted, and that said Grant of Easement, dated February 5, 1993, be recorded in the Official Records of Ventura County.

I, Eldred E. Lokker, Clerk of the Board of Directors of the Pleasant Valley Recreation and Park District, Camarillo, California, do hereby certify that the above and foregoing is a full, true and correct copy of Resolution No. 299 approved by the Pleasant Valley Recreation and Park District Board of Directors at a meeting held on March 14, 1993. This certification is given on March 15, 1993 at Camarillo, Ventura County, California.


Clerk of the Board of Directors
Pleasant Valley Recreation and
Park District

RECORDING REQUESTED BY
CONTINENTAL LAWYERS TITLE-81
When Recorded Mail To:

93-047669

Rec Fee
A.R. .00

Pleasant Valley Recreation
and Park District
1605 East Burnley
Camarillo, CA 93050

Recorded
Official Records
County of
Ventura
Richard D. Dean
Recorder
8:00am 17-Mar-93

VCOA FF 4

4925944

GRANT OF EASEMENT

(No Documentary Transfer Tax is due as the easement
has no apparent value. No other
consideration was received by any party.)

152-0-3705025
1. As a charitable contribution to a governmental entity,
BILLY E. KILBY and WILMA J. KILBY, Husband and Wife as Joint
Tenants (hereinafter collectively referred to as "Grantor")
hereby grant to the Pleasant Valley Recreation and Park District
(the "Park District") for thirty (30) years following the date of
the recordation of this instrument, at which time this easement
will automatically expire, an easement over the real property
described as:

That portion of Lot 55 of Tract No. 2706 in the County
of Ventura, State of California, as shown on a map
recorded in book 84, pages 50 through 53 inclusive of
miscellaneous records (maps) in the office of the
county recorder of said county described as follows:

Beginning at the northeast corner of said Lot 55;
thence along the easterly line of said Lot 55

1st: South 10°32'03" west, 146.87 feet; thence leaving
said easterly line

2nd: North 04°08'53" west, 80.57 feet; thence

3rd: North 19°56'38" east, 59.96 feet; thence

4th: North 06°42'03" east, 9.85 feet to a point in the
northerly line of said Lot 55 distant thereon north
79°15'25" west, 11.41 feet from the northeast corner of
said Lot 55; thence along said northerly line

5th: South 79°15'24" east, 11.41 feet to the point of beginning

2. The Easement granted herein is appurtenant to the dominant easement, described as Lot 57 of Tract 2706 as shown on a map recorded in Book 84, Pages 50 through 53, inclusive, of Maps in the office of the County Recorder of Ventura County, which is a public horse arena.

3. The Easement granted herein is for public equestrian recreational trail purposes. The Easement granted herein includes incidental rights of maintenance, repair, and replacement.

4. This instrument shall be binding on and shall inure to the benefit of the heirs, executors, administrators, successors, and assigns of grantor and grantee and shall run with the land.

5. If any part of the property interest conveyed to the park district herein ceases to be used for equestrian purposes, the park district shall, on request, reconvey such part or parts to grantors herein, or their successors if they have conveyed their original adjoining property from which the property interest was taken.

Executed on 14 JAN 1993 at CAMARILLO
Ventura County, California.

Billy E. Kilby
Billy E. Kilby

Wilma J. Kilby
Wilma J. Kilby

"Grantor"

PLEASANT VALLEY RECREATION AND PARK DISTRICT
RESOLUTION NO. 300

RESOLUTION ACCEPTING GRANT OF EASEMENT FOR PORTION OF
LAS POSAS HILLS EQUESTRIAN TRAIL SYSTEM

WHEREAS, the Pleasant Valley Recreation and Park District is the owner of "Lot No. 57 of Tract No. 2706, in the County of Ventura, State of California, as shown on a map recorded in Book 84, Pages 50 through 53 inclusive of miscellaneous records (Maps) in the office of the County Recorder of Ventura County", and said property has traditionally been used by the District as a public equestrian center for residents of the District; and

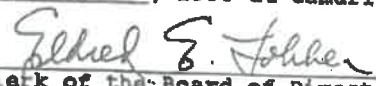
WHEREAS, on April 7, 1987 litigation was commenced by the Las Posas Equestrian Committee and others in the Superior Court of the State of California for the County of Ventura under Case No. 96404 to establish a public equestrian trail system leading to and from said equestrian center; and

WHEREAS, a Settlement Agreement and Mutual Release has been approved settling all issues in that litigation and providing for a public equestrian trail system which will permit equestrians to travel to the equestrian center from nearby areas, and that trail system will be established by the granting to the District of certain parcels of real property, by the granting to the District of easements over certain other parcels of real property, and by the granting to the District of a license to use certain easements owned by the Las Posas Hills Owners Association; and

WHEREAS, in order to provide part of that public equestrian trail system Billy E. Kilby and and Wilma J. Kilby, husband and wife as joint tenants, have executed and delivered to the District a Grant of Easement, dated January 14, 1993, conveying to the District an easement over a portion of Lot No. 55 of Tract No. 2706, and said Grant of Easement has been reviewed by Legal Counsel and District Staff and found to be in proper form;

NOW THEREFORE, BE IT RESOLVED that the Grant of Easement presented to the Board of Directors of the Pleasant Valley Recreation and Park District by Billy E. Kilby and Wilma J. Kilby, husband and wife as joint tenants, conveying to the District an easement over a portion of Lot 55 of Tract No. 2706 in the County of Ventura, State of California, be, and the same is, hereby accepted, and that said Grant of Easement, dated January 14, 1993, be recorded in the Official Records of Ventura County.

I, Eldred E. Lokker, Clerk of the Board of Directors of the Pleasant Valley Recreation and Park District, Camarillo, California, do hereby certify that the above and foregoing is a full, true and correct copy of Resolution No. 300 approved by the Pleasant Valley Recreation and Park District Board of Directors at a meeting held on March 14, 1993. This certification is given on March 15, 1993 at Camarillo, Ventura County, California.


Clerk of the Board of Directors
Pleasant Valley Recreation and
Park District

AND WHEN RECORDED MAIL THIS DEED AND, UNLESS OTHERWISE SHOWN BELOW, MAIL TAX STATEMENTS TO:

NAME [Pleasant Valley Recreation and Park District
STREET ADDRESS [1605 East Burnley
CITY STATE ZIP [Camarillo, CA 93010]

93-047673 Rec Fee A.R. .00
Recorded Official Records County of Ventura
Richard D. Dean Recorder
6:00am 17-Mar-93 VCOA FF 3

SPACE ABOVE THIS LINE FOR RECORDER'S USE

| | | | | |
|-----|---|-----|-----|-------|
| 152 | 0 | 352 | 035 | ALL |
| | | | | PTN R |

Title Order No. 4925948
Escrow or Loan No.

GRANT DEED

THE UNDERSIGNED GRANTOR(S) DECLARE(S)
DOCUMENTARY TRANSFER TAX is \$ -0- CITY TAX \$ _____
 computed on full value of property conveyed, or
 computed on full value less value of liens or encumbrances remaining at time of sale.
 Unincorporated area: City of _____, and

~~FOR CHARITABLE CONTRIBUTION TO A GOVERNMENTAL ENTITY~~
AS A CHARITABLE CONTRIBUTION TO A GOVERNMENTAL ENTITY,
ROBERT S. MACALISTER and CATHERINE V. MACALISTER, Trustees of the Robert S. MacAlister and Catherine V. MacAlister Trust Dated November 20, 1985 hereby GRANT(S) to Pleasant Valley Recreation and Park District

the following described real property in the City of Camarillo
County of Ventura State of California:

SEE EXHIBIT "A" ATTACHED TO THIS GRANT DEED FOR LEGAL DESCRIPTION

No Documentary Transfer Tax is due as the instrument has no apparent value. No other consideration was received by any party.

Robert S. MacAlister and Catherine V. MacAlister TRUST

Dated November 10, 1992

Robert S. MacAlister
ROBERT S. MACALISTER, Trustee

STATE OF CALIFORNIA
COUNTY OF Ventura } ss
On November 10, 1992 before me, the undersigned, a Notary Public in and for said State, personally appeared ROBERT S. MACALISTER and CATHERINE V. MACALISTER

Catherine V. MacAlister
CATHERINE V. MACALISTER, Trustee

personally known to me (or proved to me on the basis of satisfactory evidence) to be the person S whose name S subscribed to the within instrument and acknowledged that they executed the same
WITNESS my hand and official seal



Signature Mary F. Barker

(This area for official notarial seal)

TRACT NO. 2706 - LOT 66

THOSE PORTIONS OF LOT 66 OF TRACT NO. 2706 IN THE COUNTY OF VENTURA, STATE OF CALIFORNIA AS SHOWN ON A MAP RECORDED IN BOOK 84, PAGES 50 THROUGH 53 INCLUSIVE OF MISCELLANEOUS RECORDS (MAPS) IN THE OFFICE OF THE COUNTY RECORDER OF SAID COUNTY DESCRIBED AS FOLLOWS:

PARCEL A:

BEGINNING AT THE MOST SOUTHERLY CORNER OF SAID LOT 66; THENCE ALONG THE SOUTHWESTERLY LINE OF SAID LOT 66

1ST: NORTH $18^{\circ}16'58''$ WEST, 3.50 FEET; THENCE LEAVING SAID SOUTHWESTERLY LINE

2ND: NORTH $59^{\circ}35'04''$ EAST, 21.30 FEET; THENCE

3RD: NORTH $55^{\circ}18'48''$ EAST, 38.97 FEET TO THE SOUTHEASTERLY LINE OF SAID LOT 66; THENCE ALONG SAID SOUTHEASTERLY LINE

4TH: SOUTH $53^{\circ}38'07''$ WEST, 60.63 FEET TO THE POINT OF BEGINNING.

PARCEL B:

BEGINNING AT THE MOST EASTERLY CORNER OF SAID LOT 66; THENCE ALONG THE NORTHERLY LINE OF SAID LOT 66

1ST: NORTH $75^{\circ}56'07''$ WEST, 17.24 FEET; THENCE LEAVING SAID NORTHERLY LINE

2ND: SOUTH $34^{\circ}13'42''$ WEST, 21.60 FEET; THENCE

3RD: SOUTH $32^{\circ}46'05''$ WEST, 108.36 FEET; THENCE

4TH: SOUTH $45^{\circ}50'18''$ WEST, 25.00 FEET; THENCE

5TH: SOUTH $41^{\circ}59'32''$ WEST, 56.27 FEET; THENCE

6TH: SOUTH $39^{\circ}54'31''$ WEST, 29.75 FEET TO THE SOUTHEASTERLY LINE OF SAID LOT 66; THENCE ALONG SAID SOUTHEASTERLY LINE THE FOLLOWING TWO COURSES

7TH: NORTH $53^{\circ}38'07''$ EAST, 25.97 FEET; THENCE

8TH: NORTH $39^{\circ}29'09''$ EAST, 222.33 FEET TO THE POINT OF BEGINNING.

PLEASANT VALLEY RECREATION AND PARK DISTRICT
RESOLUTION NO. 301

RESOLUTION ACCEPTING GRANT DEED FOR PORTION OF
LAS POSAS HILLS EQUESTRIAN TRAIL SYSTEM

WHEREAS, the Pleasant Valley Recreation and Park District is the owner of "Lot No. 57 of Tract No. 2706, in the County of Ventura, State of California, as shown on a map recorded in Book 84, Pages 50 through 53 inclusive of miscellaneous records (Maps) in the office of the County Recorder of Ventura County", and said property has traditionally been used by the District as a public equestrian center for residents of the District; and

WHEREAS, on April 7, 1987 litigation was commenced by the Las Posas Equestrian Committee and others in the Superior Court of the State of California for the County of Ventura under Case No. 96404 to establish a public equestrian trail system leading to and from said equestrian center; and

WHEREAS, a Settlement Agreement and Mutual Release has been approved settling all issues in that litigation and providing for a public equestrian trail system which will permit equestrians to travel to the equestrian center from nearby areas, and that trail system will be established by the granting to the District of certain parcels of real property, by the granting to the District of easements over certain other parcels of real property, and by the granting to the District of a license to use certain easements owned by the Las Posas Hills Owners Association; and

WHEREAS, in order to provide part of that public equestrian trail system Robert S. MacAlister and Catherine V. MacAlister, Trustees of the Robert S. MacAlister and Catherine V. MacAlister Trust dated November 20, 1985, have executed and delivered to the District a Grant Deed, dated November 10, 1992, conveying to the District a portion of Lot No. 66 of Tract No. 2706, and said Grant Deed has been reviewed by Legal Counsel and District Staff and found to be in proper form;

NOW THEREFORE, BE IT RESOLVED that the Grant Deed presented to the Board of Directors of the Pleasant Valley Recreation and Park District by Robert S. MacAlister and Catherine V. MacAlister, Trustees of the Robert S. MacAlister and Catherine V. MacAlister Trust dated November 20, 1985, conveying to the District a portion of Lot 66 of Tract No. 2706 in the County of Ventura, State of California, be, and the same is, hereby accepted, and that said Grant Deed, dated November 10, 1992, be recorded in the Official Records of Ventura County.

I, Eldred E. Lokker, Clerk of the Board of Directors of the Pleasant Valley Recreation and Park District, Camarillo, California, do hereby certify that the above and foregoing is a full, true and correct copy of Resolution No. 301 approved by the Pleasant Valley Recreation and Park District Board of Directors at a meeting held on March 14, 1993. This certification is given on March 15, 1993 at Camarillo, Ventura County, California.

Eldred E. Lokker
Clerk of the Board of Directors
Pleasant Valley Recreation and
Park District

RECORDING REQUESTED BY
CONTINENTAL LAWYERS TITLE-81
When Recorded Mail To:

93-047666

Rec Fee
A.R.

.00

Pleasant Valley Recreation
and Park District
1605 East Burnley
Camarillo, CA 93010

Recorded
Official Records
County of
Ventura
Richard D. Dean
Recorder
8:00am 17-Mar-93

VCOA

FF 4

4925941

152-0-101-085

GRANT OF EASEMENT

(No Documentary Transfer Tax is due as the easement
has no apparent value. No other
consideration was received by any party.)

1. As a charitable contribution to a governmental entity,
STANLEY J. PAJKA and ELIZABETH PAJKA (hereinafter collectively
referred to as "Grantor") hereby grants to the Pleasant Valley
Recreation and Park District (the "Park District") for thirty
(30) years following the date of the recordation of this instru-
ment, at which time this easement will automatically expire, an
easement over the real property described as:

That portion of Lot 1 of Tract No. 1515-1 in the County
of Ventura, State of California as shown on a map
recorded in Book 43, Page 78 of Miscellaneous Records
(Maps) in the Office of the County Recorder of said
County described as follows:

BEGINNING at the most westerly corner of said Lot 1;
thence along the southerly line of said Lot 1

1st: South 67°13'42" East, 52.31 feet; thence leaving
said southerly line

2nd: North 6°47'06" West, 20.78 feet; thence

3rd: North 11°13'51" East, 33.08 feet; thence

4th: North 1°16'18" East, 12.05 feet; thence

5th: North 34°17'53" West, 20.03 feet to the
westerly line of said Lot 1; thence along said
westerly line

6th: South 33°50'46" West, 73.97 feet to the point of beginning.


2. The Easement granted herein is appurtenant to the dominant easement, described as Lot 57 of Tract 2706 as shown on a map recorded in Book 84, Pages 50 through 53, inclusive, of Maps in the office of the County Recorder of Ventura County, which is a public horse arena.

3. The Easement granted herein is for public equestrian recreational trail purposes. The Easement granted herein includes incidental rights of maintenance, repair, and replacement.

5. This instrument shall be binding on and shall inure to the benefit of the heirs, executors, administrators, successors, and assigns of grantor and grantee and shall run with the land.

Executed on February 5th 1903 at Oxnard,
Ventura County, California.


STANLEY J. PAJKA


ELIZABETH PAJKA


"Grantor"

STATE OF CALIFORNIA)
COUNTY OF VENTURA)

On February 5, 1993 before me, Linda R. Root, personally appeared Stanley J. Pajka and Elizabeth Pajka personally known to me (or proved to me on the basis of satisfactory evidence) to be the persons whose names are subscribed to the within instrument and acknowledged to me that they executed the same in their authorized capacities, and that by their signatures on the instrument the persons, or the entity upon behalf of which the persons acted, executed the instrument.

WITNESS my hand and official seal.

Signature *Linda R. Root*



PLEASANT VALLEY RECREATION AND PARK DISTRICT
RESOLUTION NO. 302

RESOLUTION ACCEPTING GRANT OF EASEMENT FOR PORTION OF
LAS POSAS HILLS EQUESTRIAN TRAIL SYSTEM

WHEREAS, the Pleasant Valley Recreation and Park District is the owner of "Lot No. 57 of Tract No. 2706, in the County of Ventura, State of California, as shown on a map recorded in Book 84, Pages 50 through 53 inclusive of Miscellaneous records (Maps) in the office of the County Recorder of Ventura County", and said property has traditionally been used by the District as a public equestrian center for residents of the District; and


WHEREAS, on April 7, 1987 litigation was commenced by the Las Posas Equestrian Committee and others in the Superior Court of the State of California for the County of Ventura under Case No. 96404 to establish a public equestrian trail system leading to and from said equestrian center; and

WHEREAS, a Settlement Agreement and Mutual Release has been approved settling all issues in that litigation and providing for a public equestrian trail system which will permit equestrians to travel to the equestrian center from nearby areas, and that trail system will be established by the granting to the District of certain parcels of real property, by the granting to the District of easements over certain other parcels of real property, and by the granting to the District of a license to use certain easements owned by the Las Posas Hills Owners Association; and

WHEREAS, in order to provide part of that public equestrian trail system Stanley J. Pajka and Elizabeth Pajka have executed and delivered to the District a Grant of Easement, dated February 5, 1993, conveying to the District an easement over a portion of Lot No. 1 of Tract No. 1515-1, and said Grant of Easement has been reviewed by Legal Counsel and District Staff and found to be in proper form;

NOW THEREFORE, BE IT RESOLVED that the Grant of Easement presented to the Board of Directors of the Pleasant Valley Recreation and Park District by Stanley J. Pajka and Elizabeth Pajka conveying to the District an easement over a portion of Lot 1 of Tract No. 1515-1 in the County of Ventura, State of California, be, and the same is, hereby accepted, and that said Grant of Easement, dated February 5, 1993, be recorded in the Official Records of Ventura County.

I, Eldred E. Lokker, Clerk of the Board of Directors of the Pleasant Valley Recreation and Park District, Camarillo, California, do hereby certify that the above and foregoing is a full, true and correct copy of Resolution No. 302 approved by the Pleasant Valley Recreation and Park District Board of Directors at a meeting held on March 14, 1993. This certification is given on March 15, 1993 at Camarillo, Ventura County, California.


Clerk of the Board of Directors
Pleasant Valley Recreation and
Park District

Order-No. RECORDING REQUESTED BY
Escrow No. CONTINENTAL LAWYERS TITLE-81
Loan No. 4925947

WHEN RECORDED MAIL TO:
Pleasant Valley Recreation
and Park District
1605 East Burnly
Camarillo, CA 93010

93-047672 | Rec Fee
| A.R. .00
Recorded
Official Records |
County of
Ventura
Richard D. Dean |
Recorder
8:00am 17-Mar-93 | VCOA FF 2

MAIL TAX STATEMENTS TO:
Pleasant Valley Recreation
and Park District
1605 East Burnly
Camarillo, CA 93010

DOCUMENTARY TRANSFER TAX \$-0-
..... Computed on the consideration or value of property conveyed; OR
..... Computed on the consideration or value less liens or encumbrances
existing at time of sale. FERGUSON, CASE, ORR, PATERSON
& CUNNINGHAM

By: Blaine J. Wanke
Signature of Recorder or Agent determining tax - Firm Name
Blaine J. Wanke

152-0-370-045

GRANT DEED

FOR ~~VALUABLE CONSIDERATION~~, receipt of which is hereby acknowledged,
AS A CHARITABLE CONTRIBUTION TO A GOVERNMENTAL ENTITY,
SALVADOR PLASOENCIA and SOLEDAD PLASOENCIA, Husband and Wife, as Joint Tenants
hereby GRANT(S) to
PLEASANT VALLEY RECREATION AND PARK DISTRICT

the real property in the City of Camarillo
County of Ventura

State of California, described as

The easterly 12.00 feet of Lot 53 of Tract No. 2706 in the County of
Ventura, State of California as shown on a map recorded in book 84,
pages 50 through 53 inclusive of miscellaneous records (maps) in the
office of the county recorder of said county, measured along that
portion of the easterly boundary of said Lot 53 shown on said map as
having bearings of north 12°30'44" east and north 48°35'09" east.

The westerly line of said easterly 12.00 feet to be prolonged or
shortened so as to terminate in the northerly and southerly lines of
said Lot 53.

If any part of the property interest conveyed to the park district
herein ceases to be used for equestrian purposes, the park district
shall, on request, reconvey such part or parts to grantors herein, or
their successors if they have conveyed their original adjoining property
from which the property interest was taken.

Assessor's Parcel Number: 152-0-370-025

Also known as: 1926 Via Veneto
Camarillo, CA 93010

This conveyance is a gift and is exempt pursuant to Ordinance 2585.

Dated February 19, 1993

Salvador Plascencia
Salvador Plascencia

STATE OF CALIFORNIA
COUNTY OF Ventura

On February 19, 1993 before me,

Soledad Plascencia
Soledad Plascencia

personally appeared Marie Maldonado, Notary Public
Salvador Plascencia and
Soledad Plascencia

Personally known to me (or proved to me on the basis of satisfactory
evidence) to be the person(s) whose name(s) is/are subscribed to the within
instrument and acknowledged to me that they executed the same
in his/her/their authorized capacity(ies), and that by his/her/their signa-
ture(s) on the instrument the person(s) or the entity upon behalf of which
the person(s) acted, executed the instrument.



WITNESS my hand and official seal.
Signature Marie Maldonado

(This area for official notary seal)

PLEASANT VALLEY RECREATION AND PARK DISTRICT
RESOLUTION NO. 303

RESOLUTION ACCEPTING GRANT DEED FOR PORTION OF
LAS POSAS HILLS EQUESTRIAN TRAIL SYSTEM

WHEREAS, the Pleasant Valley Recreation and Park District is the owner of "Lot No. 57 of Tract No. 2706, in the County of Ventura, State of California, as shown on a map recorded in Book 84, Pages 50 through 53 inclusive of miscellaneous records (Maps) in the office of the County Recorder of Ventura County", and said property has traditionally been used by the District as a public equestrian center for residents of the District; and


WHEREAS, on April 7, 1987 litigation was commenced by the Las Posas Equestrian Committee and others in the Superior Court of the State of California for the County of Ventura under Case No. 96404 to establish a public equestrian trail system leading to and from said equestrian center; and

WHEREAS, a Settlement Agreement and Mutual Release has been approved settling all issues in that litigation and providing for a public equestrian trail system which will permit equestrians to travel to the equestrian center from nearby areas, and that trail system will be established by the granting to the District of certain parcels of real property, by the granting to the District of easements over certain other parcels of real property, and by the granting to the District of a license to use certain easements owned by the Las Posas Hills Owners Association; and

WHEREAS, in order to provide part of that public equestrian trail system Salvador Plascencia and Soledad Plascencia, husband and wife as joint tenants, have executed and delivered to the District a Grant Deed, dated February 19, 1993, conveying to the District a portion of Lot No. 53 of Tract No. 2706, and said Grant Deed has been reviewed by Legal Counsel and District Staff and found to be in proper form;

NOW THEREFORE, BE IT RESOLVED that the Grant Deed presented to the Board of Directors of the Pleasant Valley Recreation and Park District by Salvador Plascencia and Soledad Plascencia, husband and wife as joint tenants, conveying to the District a portion of Lot 53 of Tract No. 2706 in the County of Ventura, State of California, be, and the same is, hereby accepted; and that said Grant Deed, dated February 19, 1993, be recorded in the Official Records of Ventura County.

I, Eldred E. Lokker, Clerk of the Board of Directors of the Pleasant Valley Recreation and Park District, Camarillo, California, do hereby certify that the above and foregoing is a full, true and correct copy of Resolution No. 303 approved by the Pleasant Valley Recreation and Park District Board of Directors at a meeting held on March 14, 1993. This certification is given on March 15, 1993 at Camarillo, Ventura County, California.


Clerk of the Board of Directors
Pleasant Valley Recreation and
Park District

RECORDING REQUESTED BY
 RECORDING REQUESTED BY
 CONTINENTAL LAWYERS TITLE-81

AND WHICH EXCEEDED THAT THIS NEED NOT BE UNLESS OTHERWISE SHOWN BELOW
 AND THE RECORDING FEE

Name: Pleasant Valley Recreation and
Park District
 Street Address: 1605 East Burnley
 City & State: Camarillo, CA 93010

NAME, TAX STATEMENTS TO
 Name: Pleasant Valley Recreation and
Park District
 Street Address: 1605 East Burnley
 City & State: Camarillo, CA 93010

TITLE ORDER NO. ESCROW NO.

93-047674
 Recorded
 Official Records
 County of
 Ventura
 Richard D. Dean
 Recorder
 8:00am 17-Mar-93
 Rec Fee
 A.R. .00
 VCDA FF 3

SPACE ABOVE THIS LINE FOR RECORDER'S USE

4925949

GRANT DEED

152-0-352-045

THE UNDERSIGNED GRANTOR(S) DECLARE(S)

DOCUMENTARY TRANSFER TAX is \$ -0-

- computed on full value of property conveyed, or
- computed on full value less value of liens or encumbrances remaining at time of sale.
- unincorporated area
- City of _____, AND

FOR A VALUABLE CONSIDERATION, receipt of which is hereby acknowledged,
 AS A CHARITABLE CONTRIBUTION TO A GOVERNMENTAL ENTITY, DENNIS E.
 REYNOLDS and SUSAN K. REYNOLDS, Trustees of the Reynolds Trust under
 Declaration of Trust dated July 24, 1991,

hereby GRANT(s) to PLEASANT VALLEY RECREATION AND PARK DISTRICT

the following described real property in the City of Camarillo
 County of Ventura State of California:

SEE EXHIBIT "A" ATTACHED TO THIS GRANT DEED FOR
 LEGAL DESCRIPTION

No Documentary Transfer Tax is due as the easement has no apparent value. No other
 consideration was received by any party.

Dated November 6, 1993.

STATE OF CALIFORNIA
 COUNTY OF Ventura } ss.
 On this _____ day of _____, in the year 19____
 before me, the undersigned, a Notary Public in and for said State,
 personally appeared DENNIS E. REYNOLDS
 and SUSAN K. REYNOLDS

Dennis E. Reynolds
 DENNIS E. REYNOLDS, Trustee of the
 Reynolds 1991 Trust


Susan K. Reynolds
 SUSAN K. REYNOLDS, Trustee of the
 Reynolds 1991 Trust

_____, personally known to me
 (or proved to me on the basis of satisfactory evidence) to be the
 person(s) whose name(s) _____ subscribed to the within
 instrument, and acknowledged to me that _____ executed it.

WITNESS my hand and official seal.

Signature

Linda Speckhard
 NOTARY PUBLIC IN AND FOR SAID STATE



(This area for official notarial seal)

TRACT NO. 2706 - LOT 65
THOSE PORTIONS OF LOT 65 OF TRACT NO. 2706 IN THE COUNTY OF
VENTURA, STATE OF CALIFORNIA AS SHOWN ON A MAP RECORDED IN
BOOK 84, PAGES 50 THROUGH 53 INCLUSIVE OF MISCELLANEOUS
RECORDS (MAPS) IN THE OFFICE OF THE COUNTY RECORDER OF SAID
COUNTY DESCRIBED AS FOLLOWS:

PARCEL A:

BEGINNING AT THE MOST SOUTHERLY CORNER OF SAID LOT 65; THENCE
ALONG THE SOUTHWESTERLY LINE OF SAID LOT 65

1ST: NORTH $08^{\circ}07'28''$ WEST, 113.79 FEET; THENCE AT RIGHT
ANGLES.

2ND: NORTH $81^{\circ}52'32''$ EAST, 26.23 FEET; THENCE PARALLEL TO
SAID SOUTHWESTERLY LINE

3RD: SOUTH $08^{\circ}07'28''$ EAST, 52.49 FEET; THENCE

4TH: SOUTH $04^{\circ}55'04''$ WEST, 56.86 FEET TO A POINT IN THE
SOUTHEASTERLY LINE OF SAID LOT 65; THENCE ALONG SAID
SOUTHEASTERLY LINE

5TH: SOUTH $58^{\circ}03'47''$ WEST, 14.65 FEET TO THE POINT OF
BEGINNING.

PARCEL B:

BEGINNING AT THE MOST EASTERLY CORNER OF SAID LOT 65; THENCE
ALONG THE SOUTHEASTERLY LINE OF SAID LOT 65 THE FOLLOWING
THREE COURSES

1ST: SOUTH $53^{\circ}38'07''$ WEST, 107.27 FEET; THENCE

2ND: SOUTH $53^{\circ}08'47''$ WEST, 109.09 FEET; THENCE

3RD: SOUTH $58^{\circ}03'47''$ WEST, 54.82 FEET; THENCE LEAVING SAID
SOUTHEASTERLY LINE.

4TH: NORTH $49^{\circ}21'06''$ EAST, 43.12 FEET; THENCE

5TH: NORTH $56^{\circ}36'46''$ EAST, 44.43 FEET; THENCE

6TH: NORTH $47^{\circ}43'37''$ EAST, 61.66 FEET; THENCE

7TH: NORTH $53^{\circ}32'44''$ EAST, 27.98 FEET; THENCE

8TH: NORTH $47^{\circ}16'12''$ EAST, 22.98 FEET; THENCE

9TH: NORTH $36^{\circ}43'37''$ EAST, 21.75 FEET; THENCE

10TH: NORTH $76^{\circ}24'44''$ EAST, 36.03 FEET; THENCE

11TH: NORTH $59^{\circ}35'04''$ EAST, 28.73 FEET TO A POINT IN THE
NORTHEASTERLY LINE OF SAID LOT 65 DISTANT ALONG SAID
NORTHEASTERLY LINE NORTH $18^{\circ}16'58''$ WEST, 3.50 FEET FROM
THE MOST EASTERLY CORNER OF SAID LOT 65 AND THE POINT
OF BEGINNING; THENCE ALONG SAID NORTHEASTERLY LINE

12TH: SOUTH $18^{\circ}16'58''$ EAST, 3.50 FEET TO THE POINT OF
BEGINNING.

PLEASANT VALLEY RECREATION AND PARK DISTRICT
RESOLUTION NO. 304

RESOLUTION ACCEPTING GRANT DEED FOR PORTION OF
LAS POSAS HILLS EQUESTRIAN TRAIL SYSTEM

WHEREAS, the Pleasant Valley Recreation and Park District is the owner of "Lot No. 57 of Tract No. 2706, in the County of Ventura, State of California, as shown on a map recorded in Book 84, Pages 50 through 53 inclusive of miscellaneous records (Maps) in the office of the County Recorder of Ventura County", and said property has traditionally been used by the District as a public equestrian center for residents of the District; and

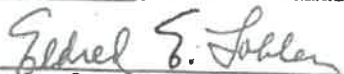
WHEREAS, on April 7, 1987 litigation was commenced by the Las Posas Equestrian Committee and others in the Superior Court of the State of California for the County of Ventura under Case No. 96404 to establish a public equestrian trail system leading to and from said equestrian center; and

WHEREAS, a Settlement Agreement and Mutual Release has been approved settling all issues in that litigation and providing for a public equestrian trail system which will permit equestrians to travel to the equestrian center from nearby areas, and that trail system will be established by the granting to the District of certain parcels of real property, by the granting to the District of easements over certain other parcels of real property, and by the granting to the District of a license to use certain easements owned by the Las Posas Hills Owners Association; and

WHEREAS, in order to provide part of that public equestrian trail system Dennis E. Reynolds and Susan K. Reynolds, Trustees of the Reynolds Trust under Declaration of Trust dated July 24, 1991, have executed and delivered to the District a Grant Deed, dated November 6, 1992, conveying to the District a portion of Lot No. 65 of Tract No. 2706, and said Grant Deed has been reviewed by Legal Counsel and District Staff and found to be in proper form;

NOW THEREFORE, BE IT RESOLVED that the Grant Deed presented to the Board of Directors of the Pleasant Valley Recreation and Park District by Dennis E. Reynolds and Susan K. Reynolds, Trustees of the Reynolds Trust under Declaration of Trust dated July 24, 1991 conveying to the District a portion of Lot 65 of Tract No. 2706 in the County of Ventura, State of California, be, and the same is, hereby accepted, and that said Grant Deed, dated November 6, 1992, be recorded in the Official Records of Ventura County.

I, Eldred E. Lokker, Clerk of the Board of Directors of the Pleasant Valley Recreation and Park District, Camarillo, California, do hereby certify that the above and foregoing is a full, true and correct copy of Resolution No. 304 approved by the Pleasant Valley Recreation and Park District Board of Directors at a meeting held on March 14, 1993. This certification is given on March 15, 1993 at Camarillo, Ventura County, California.


Clerk of the Board of Directors
Pleasant Valley Recreation and
Park District

RECORDING REQUESTED BY
CONTINENTAL LAWYERS TITLE-81

Order No.
Escrow No.
Loan No.

93-047667

Rec Fee
A.R. .00

WHEN RECORDED MAIL TO:

Pleasant Valley Recreation
and Park District
1605 East Burnley
Camarillo, CA 93010

Recorded
Official Records
County of
Ventura
Richard D. Dean
Recorder

8:00am 17-Mar-93 VCOA FF 3

SMILE ABOVE THIS LINE FOR RECORDER'S USE

MAIL TAX STATEMENTS TO:

NA

DOCUMENTARY TRANSFER TAX \$ -0-

..... Computed on the consideration or value of property conveyed; OR
..... Computed on the consideration or value less liens or encumbrances
remaining at time of sale.

[Signature]

Signature of Declarant or Agent determining tax - Firm Name

4925942
152-0-370-055

GRANT DEED

No Documentary Transfer Tax is due as
assessment has no apparent value. No other
consideration was received by any part.

~~FOR THE PURPOSES OF THE RECREATION AND PARK DISTRICT WHICH IS A PUBLIC ENTITY~~
A CHARITABLE CONTRIBUTION TO A GOVERNMENTAL ENTITY,
HENRY Y. SASAKI and BETTY M. SASAKI, Husband and Wife,
hereby GRANT(S) to PLEASANT VALLEY RECREATION AND PARK DISTRICT

the real property in the City of Camarillo
County of Ventura

State of California, described as

The easterly 12.00 feet of Lot 52 of Tract No. 2706 in the County
of Ventura, State of California as shown on a map recorded in
book 84, pages 50 through 53 inclusive of miscellaneous records
(maps) in the office of the county recorder of said county,
measured along that portion of the easterly boundary of said Lot
52 shown on said map as having bearings of north 02°40'02" east
and north 12°30'44" east.

The westerly line of said easterly 12.00 feet to be prolonged or
shortened so as to terminate in the northerly and southerly lines
of said Lot 52.

If any part of the property interest conveyed to the park
district herein ceases to be used for equestrian purposes, the
park district shall, on request, reconvey such part or parts to
grantors herein, or their successors if they have conveyed their
original adjoining property from which the property interest was
taken.

Dated OCT 22, 1992

STATE OF CALIFORNIA
COUNTY OF Ventura

On October 22, 1992 before me,

Helen Elaine Zaretsky
personally appeared HENRY Y. SASAKI and
BETTY M. SASAKI

personally known to me (or proved to me on the basis of satisfactory
evidence) to be the person(s) whose name(s) is/are subscribed to the within
instrument and acknowledged to me that he/she/they executed the same
in his/her/their authorized capacity(ies), and that by his/her/their signa-
ture(s) on this instrument the person(s) or the entity upon behalf of which
the person(s) acted, executed the instrument.

WITNESS my hand and official seal.

Signature Helen Elaine Zaretsky

[Signature]
HENRY Y. SASAKI

[Signature]
BETTY M. SASAKI



(This area for official notarial seal)

PLEASANT VALLEY RECREATION AND PARK DISTRICT
RESOLUTION NO. 305

RESOLUTION ACCEPTING GRANT DEED FOR PORTION OF
LAS POSAS HILLS EQUESTRIAN TRAIL SYSTEM

WHEREAS, the Pleasant Valley Recreation and Park District is the owner of "Lot No. 57 of Tract No. 2706, in the County of Ventura, State of California, as shown on a map recorded in Book 84, Pages 50 through 53 inclusive of miscellaneous records (Maps) in the office of the County Recorder of Ventura County", and said property has traditionally been used by the District as a public equestrian center for residents of the District; and

WHEREAS, on April 7, 1987 litigation was commenced by the Las Posas Equestrian Committee and others in the Superior Court of the State of California for the County of Ventura under Case No. 96404 to establish a public equestrian trail system leading to and from said equestrian center; and

WHEREAS, a Settlement Agreement and Mutual Release has been approved settling all issues in that litigation and providing for a public equestrian trail system which will permit equestrians to travel to the equestrian center from nearby areas, and that trail system will be established by the granting to the District of certain parcels of real property, by the granting to the District of easements over certain other parcels of real property, and by the granting to the District of a license to use certain easements owned by the Las Posas Hills Owners Association; and

WHEREAS, in order to provide part of that public equestrian trail system Henry Y. Sasaki and Betty H. Sasaki, husband and wife, have executed and delivered to the District a Grant Deed, dated October 22, 1992, conveying to the District a portion of Lot No. 52 of Tract No. 2706, and said Grant Deed has been reviewed by Legal Counsel and District Staff and found to be in proper form;

NOW THEREFORE, BE IT RESOLVED that the Grant Deed presented to the Board of Directors of the Pleasant Valley Recreation and Park District by Henry Y. Sasaki and Betty H. Sasaki, husband and wife, conveying to the District a portion of Lot 52 of Tract No. 2706 in the County of Ventura, State of California, be, and the same is, hereby accepted, and that said Grant Deed, dated October 22, 1992, be recorded in the Official Records of Ventura County.

I, Eldred E. Lokker, Clerk of the Board of Directors of the Pleasant Valley Recreation and Park District, Camarillo, California, do hereby certify that the above and foregoing is a full, true and correct copy of Resolution No. 305 approved by the Pleasant Valley Recreation and Park District Board of Directors at a meeting held on March 14, 1993. This certification is given on March 15, 1993 at Camarillo, Ventura County, California.

Eldred E. Lokker
Clerk of the Board of Directors
Pleasant Valley Recreation and
Park District

93-050157

Rec Fee
A.R. .00

Recorded
Official Records
County of
Ventura
Richard D. Dean
Recorder
8:00am 22-Mar-93

VCOA GG 7

**RECORDING REQUESTED BY
CONTINENTAL LAWYERS TITLE-81**

WHEN RECORDED MAIL TO:
PLEASANT VALLEY RECREATION
AND PARK DISTRICT
1605 EAST BURNLEY ST.
CAMARILLO, CA., 93010

NO TRANSFER TAX DUE AS EASEMENT
HAS NO APPARENT VALUE. NO
CONSIDERATION RECEIVED.

GRANT OF EASEMENT

San J. Ruppel
CONTINENTAL LAWYERS TITLE COMPANY

This agreement made this 11 day of March, 1993, by and between Irma Skudris, Trustee of the Irma Skudris Trust Dated August 31, 1987, as grantor, (hereinafter referred to as "Skudris"), and the Pleasant Valley Recreation and Park District, a governmental entity (hereinafter referred to as "Park District"), as grantee.

4930664
6550264

RECITALS

- A. Skudris owns Lot 3 of Rancho Las Posas Estates No. 3 as per Map recorded in Book 19, Page 65 of Maps, in the Office of the County Recorder of Ventura County, California ("Lot 3"). Lot 3 is within the corporate limits of the City of Camarillo, California.
- B. Park District owns an equestrian facility described as Lot 57 of Tract 2706 and desires to complete an equestrian trail system for off-street access by the public to the facility. To do so requires access over portions of various properties owned by other persons, including a portion over Lot 3 adjacent to and including portions of a natural barranca along the westerly property line of Lot 3. The Easement created hereby is an essential part of that system.
- C. Lot 3 is a part of a conditionally approved Tentative Parcel Map denominated LD-328, which will expire June 5, 1993, unless renewed, pursuant to Resolution No. PC 92-17 of the Camarillo City Planning Commission. Condition No. 96 of Tentative Parcel Map LD-328 requires that "... a ten-foot wide equestrian trail shall be designated in the barranca on the westerly property line and an easement will be offered to the Pleasant Valley Recreation and Park District".
- D. Skudris and Park District desire to cooperate with each other and the developer of Lot 3 to accommodate the development and use of the proposed trail, as well as future development plans for Lot 3.

NOW, THEREFORE, it is agreed as follows:

- 1. Grant of Easement. Skudris hereby grants to Park District a non-exclusive easement for public equestrian trail purposes on and over the westerly 10 feet of Lot 3 in, along or adjacent to the barranca area (the "Easement"). The equestrian trail shall connect to existing trails at both ends of Lot 3 to provide a continuous route to and from the Park District's equestrian facility and connecting to Valley Vista Drive to the north and Avocado Place to the south. Further:
 - a) The Park District is granted the incidental and additional right to use the Easement by foot, horse, or motorized

vehicle to repair, maintain and otherwise care for the trail and the Easement.

b) The Park District may permit the trail to be used by the general public for equestrian uses, subject to its right to establish rules and regulations for the peaceful and orderly use of its entire trail system, including that part the subject of this Agreement.

c) If Skudris determines during development of Lot 3 that the location of the Easement under this Agreement is inconsistent with proper development, the location of the Easement may be relocated on Lot 3 to a new location agreeable to the Park District and Skudris. In such circumstances, the Park District will not unreasonably refuse to accept a new location proposed by Skudris, provided that it substantially maintains the integrity of the trail system and that the change does not impose a materially greater financial burden for the Park District.

2. Non-Exclusive Easement. The Easement is not exclusive; Skudris retains the right to use or assign the Servient Tenement in any manner which is not inconsistent with the granted Easement. Furthermore, the Easement shall be subject to any other non-conflicting easements over, on or under the same portion of the Servient Tenement previously granted.

3. Right of Skudris to Suspend Use During Construction; Park District's Duties. Skudris intends to develop her property for residential purposes. Development may require, among other things, additional grading and construction of retaining walls and infrastructure which is expected during its duration to be inconsistent with contemporaneous use of the Easement. This Agreement is therefore specifically premised on the Park District's agreement that the Easement rights in its favor created hereunder will be temporarily suspended upon written notice of the commencement of such work by Skudris (or her agent) to the Park District for the duration of such periods as Skudris deems necessary to protect her interests and those of possible users.

On notice of suspension, the Park District shall take all reasonable and proper steps to cause the trail to be blocked so that it is no longer used by the public or otherwise and will not return the trail to public use until being advised in writing by Skudris that the work has been completed. It is agreed that this provision is specifically negotiated for the purpose of giving Skudris assurances and comfort that construction work to develop her property will not be impeded or impaired, nor will risks be created for others, by the rights created hereunder in favor of the Park District. The Park District will cooperate in reasonable and appropriate ways to achieve that same end, giving substantial deference to the needs of Skudris with the understanding that Skudris will proceed with construction in a reasonably expeditious manner to minimize closure. The parties contemplate

that the trail will not be closed for more than 120 days in any event.

4. Improvements to and Maintenance of Easement. Park District will, at its own expense, maintain the Easement generally consistent with the balance of its trail system in that general area (the barranca), giving due consideration to its topography and character. In doing so, Park District will also satisfy any maintenance requirements imposed or established by any government agency in connection with the Easement.

Skudris or her assignees or successors in said interest, reserves the right to approve in advance any major reconstruction of the Easement area. Said approval shall not be unreasonably withheld. Park District shall not unreasonably interfere with the right of Skudris to the free access to her property, including the right to extend utilities thereto under, over or across the Easement as may be necessary.

5. Hold Harmless Covenant. Park District agrees to and does hereby hold Skudris harmless from any and all claims made by the Park District and guests, invitees, or any other persons using the Easement under color of Park District's rights created by this Agreement, for any injury suffered during said use because of the condition, maintenance, or design of the said equestrian trail or Easement.

6. Liability Provision. Park District is presently self-insured through its membership in a Joint Powers Agreement made with certain other governmental entities which provides protection from monetary liability for risks such as trail systems discussed herein. Park District shall continue such membership or acquire other liability coverage throughout the life of this Agreement. The Easement is conditioned upon the continuance of the Park District's membership in a joint power's agreement or acquiring alternative insurance policies as the Park District may elect. If protection is not reinstated following any lapse and Skudris' 10 days written demand, this Agreement and any rights thereunder shall, at Skudris' option, be permanently terminated.

7. Taxes and Other Costs. Park District shall be and remain responsible for any additional taxes, assessments or other costs imposed by any governmental agency as a result of, on or in regard to the Easement herein granted.

8. Termination. If Park District voluntarily terminates the described trail system, or the system is otherwise substantially terminated because of the lapse of the License Agreement made with the Las Posas Hills Owners' Association, reversion of underlying fee interests in other properties over which the system is constructed, or for any other reason whether or not within control of Park District, this Easement shall likewise terminate.

GRANTEE:

PLEASANT VALLEY RECREATION AND
PARK DISTRICT

By Jay S. Luperino
Chairman, Board of Directors

APPROVED AS TO FORM:

By Ernest R. Brown
General Counsel, PLEASANT
VALLEY RECREATION AND PARK
DISTRICT

APPROVED AS TO FORM AND SUBSTANCE

Glenn E. Churchman
Glenn E. Churchman
Attorney and Developer for
SKUDRIS

STATE OF CALIFORNIA)
)
COUNTY OF VENTURA)

On March 11, 1993, before me, a notary public, personally appeared Irma Skudris, personally known to me (or proved to me on the basis of satisfactory evidence) to be the person whose name is subscribed to the within instrument and acknowledged to me that she executed the same in her authorized capacity, and that by her signature on the instrument the person, or the entity upon behalf of which the person acted, executed the instrument.

WITNESS my hand and official seal.

Yvonne Ellis
Notary Public

(Seal)




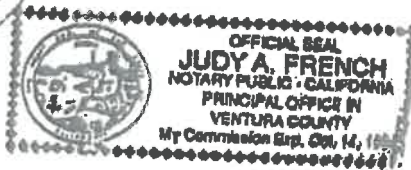
STATE OF CALIFORNIA)
)
COUNTY OF VENTURA)

On March 18, 1993, before me, a notary public, personally appeared GARY S. GARDNER on behalf of Pleasant Valley Recreation and Park District, personally known to me (or proved to me on the basis of satisfactory evidence) to be the person whose name is subscribed to the within instrument and acknowledged to me that he/she executed the same in his/her authorized capacity, and that by his/her signature on the instrument the person, or the entity upon behalf of which the person acted, executed the instrument.

WITNESS my hand and official seal.

Judy A. French
Notary Public

(Seal)



m23764m
wp\mwc

PLEASANT VALLEY RECREATION AND PARK DISTRICT
RESOLUTION NO. 307

RESOLUTION ACCEPTING GRANT OF EASEMENT FOR PORTION OF
LAS POSAS HILLS EQUESTRIAN TRAIL SYSTEM

WHEREAS, the Pleasant Valley Recreation and Park District is the owner of "Lot No. 57 of Tract No. 2706, in the County of Ventura, State of California, as shown on a map recorded in Book 84, Pages 50 through 53 inclusive of miscellaneous records (Maps) in the office of the County Recorder of Ventura County", and said property has traditionally been used by the District as a public equestrian center for residents of the District; and

WHEREAS, on April 7, 1987 litigation was commenced by the Las Posas Equestrian Committee and others in the Superior Court of the State of California for the County of Ventura under Case No. 96404 to establish a public equestrian trail system leading to and from said equestrian center; and

WHEREAS, a Settlement Agreement and Mutual Release has been approved settling all issues in that litigation and providing for a public equestrian trail system which will permit equestrians to travel to the equestrian center from nearby areas, and that trail system will be established by the granting to the District of certain parcels of real property, by the granting to the District of easements over certain other parcels of real property, and by the granting to the District of a license to use certain easements owned by the Las Posas Hills Owners Association; and

WHEREAS, in order to provide part of that public equestrian trail system Irma Skudris, Trustee of the Irma Skudris Trust dated August 31, 1987, has executed and delivered to the District an Agreement entitled "Grant of Easement", granting to the District an easement over portions of Lot No. 3 of Rancho Las Posas Estates No. 3, and said Grant of Easement has been reviewed by Legal Counsel and District Staff and found to be in proper form;

NOW THEREFORE, BE IT RESOLVED that the Grant of Easement presented to the Board of Directors of the Pleasant Valley Recreation and Park District by Irma Skudris, Trustee of the Irma Skudris Trust dated August 31, 1987, granting to the District an easement over portions of Lot 3 of Rancho Las Posas Estates No. 3 in the County of Ventura, State of California, be, and the same is, hereby accepted, that the Chairman of the Board of Directors of the District be authorized and directed to execute same on behalf of the District, and that said Grant of Easement be recorded in the Official Records of Ventura County.

I, Eldred E. Lokker, Clerk of the Board of Directors of the Pleasant Valley Recreation and Park District, Camarillo, California, do hereby certify that the above and foregoing is a full, true and correct copy of Resolution No. 307 approved by the Pleasant Valley Recreation and Park District Board of Directors at a meeting held on March 14, 1993. This certification is given on March 15, 1993 at Camarillo, Ventura County, California.


Clerk of the Board of Directors
Pleasant Valley Recreation and
Park District

RECORDING REQUESTED BY
CONTINENTAL LAWYERS TITLE-81

When Recorded Mail To:

Pleasant Valley Recreation
and Park District
1605 East Burnley
Camarillo, CA 93010

93-047664

Rec Fee
A.R. .00

Recorded
Official Records
County of
Ventura
Richard D. Dean
Recorder
8:00am 17-Mar-93

VCOA FF 5

4925939

GRANT OF EASEMENT

(No Documentary Transfer Tax is due as the easement
has no apparent value. No other
consideration was received by any party.)

AP No. 152-0-140-435

1. As a charitable contribution to a governmental entity,
CHRISTOPHER SMITH and ELLEN F. SMITH, as Trustee of the Smith
Family Trust dated June 2, 1983 (hereinafter collectively re-
ferred to as "Grantor") hereby grants to the Pleasant Valley
Recreation and Park District (the "Park District") for thirty
(30) years following the date of the recordation of this instru-
ment, at which time this easement will automatically expire, an
easement over the real property described as:

That portion of Lot 3 of Tract No. 3277 in the County
of Ventura, State of California as shown on a map
recorded in book 88, pages 22 and 23 of miscellaneous
records (maps) in the office of the county recorder of
said county described as follows:

Beginning at the most westerly corner of said Lot 3, at
the northwesterly terminus of that line shown on said
map as having a bearing and distance of north 31°30'02"
west, 233.48 feet; thence along said line

1st: South 31°30'06" east, 12.66 feet; thence leaving
said line

2nd: North 38°48'37" east, 15.18 feet; thence

3rd: North 5°31'37" east, 37.49 feet; thence

4th: North 4°08'53" west, 48.92 feet to a point in the westerly line of said Lot 3; thence along said westerly line

5th: South 10°32'03" west, 88.64 feet to the point of beginning

2. The Easement granted herein is appurtenant to the dominant easement, described as Lot 57 of Tract 2706 as shown on a map recorded in Book 84, Pages 50 through 53, inclusive, of Maps in the office of the County Recorder of Ventura County, which is a public horse arena.

3. The Easement granted herein is for public equestrian recreational trail purposes. The Easement granted herein includes incidental rights of maintenance, repair, and replacement.

5. This instrument shall be binding on and shall inure to the benefit of the heirs, executors, administrators, successors, and assigns of grantor and grantee and shall run with the land.

Executed on October 5, 1992 at McGuire,
Ventura County, California.


CHRISTOPHER SMITH, Trustee


ELLEN F. SMITH, Trustee

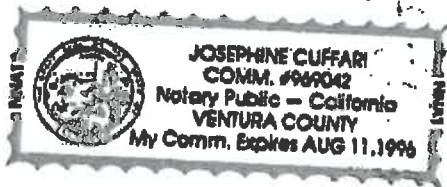
"Grantor"

STATE OF CALIFORNIA

COUNTY OF VENTURA

On October 16th, 1992, before me, personally appeared CHRISTOPHER SMITH and ~~ELLEN F. SMITH~~, personally known to me to be the persons whose names are subscribed to the within instrument and acknowledged to me that they executed the same in their authorized capacities, and that by their signatures on the instrument the persons executed the instrument.

WITNESS my hand and official seal.



Josephine Cuffari
Notary Public

C25660

PLEASANT VALLEY RECREATION AND PARK DISTRICT
RESOLUTION NO. 306

RESOLUTION ACCEPTING GRANT OF EASEMENT FOR PORTION OF
LAS POSAS HILLS EQUESTRIAN TRAIL SYSTEM

WHEREAS, the Pleasant Valley Recreation and Park District is the owner of "Lot No. 57 of Tract No. 2706, in the County of Ventura, State of California, as shown on a map recorded in Book 84, Pages 50 through 53 inclusive of miscellaneous records (Maps) in the office of the County Recorder of Ventura County", and said property has traditionally been used by the District as a public equestrian center for residents of the District; and

WHEREAS, on April 7, 1987 litigation was commenced by the Las Posas Equestrian Committee and others in the Superior Court of the State of California for the County of Ventura under Case No. 96404 to establish a public equestrian trail system leading to and from said equestrian center; and

WHEREAS, a Settlement Agreement and Mutual Release has been approved settling all issues in that litigation and providing for a public equestrian trail system which will permit equestrians to travel to the equestrian center from nearby areas, and that trail system will be established by the granting to the District of certain parcels of real property, by the granting to the District of easements over certain other parcels of real property, and by the granting to the District of a license to use certain easements owned by the Las Posas Hills Owners Association; and

WHEREAS, in order to provide part of that public equestrian trail system Christopher Deane Smith and Ellen F. Smith, husband and wife as joint tenants, have executed and delivered to the District a Grant of Easement, dated November 13, 1992, conveying to the District an easement over a portion of Lot No. 3 of Tract No. 3277, and said Grant of Easement has been reviewed by Legal Counsel and District Staff and found to be in proper form;

NOW THEREFORE, BE IT RESOLVED that the Grant of Easement presented to the Board of Directors of the Pleasant Valley Recreation and Park District by Christopher Deane Smith and Ellen F. Smith, husband and wife as joint tenants, conveying to the District an easement over a portion of Lot 3 of Tract No. 3277 in the County of Ventura, State of California, be, and the same is, hereby accepted, and that said Grant of Easement, dated November 13, 1992, be recorded in the Official Records of Ventura County.

I, Eldred E. Lokker, Clerk of the Board of Directors of the Pleasant Valley Recreation and Park District, Camarillo, California, do hereby certify that the above and foregoing is a full, true and correct copy of Resolution No. 306 approved by the Pleasant Valley Recreation and Park District Board of Directors at a meeting held on March 14, 1993. This certification is given on March 15, 1993 at Camarillo, Ventura County, California.

Eldred E. Lokker
Clerk of the Board of Directors
Pleasant Valley Recreation and
Park District

